

The Great East Japan Earthquake

The condition of facilities under the jurisdiction of Hokkaido Regional Development Bureau

Ministry of Land, Infrastructure, Transport and Tourism

(as of 28 April, 2011)

【 Road 】

32 sections of 14 national highways (length of road : about 810km) were closed.

Route 44 (Kushiro city), Asahi machi underpass and its electric facility were flooded.

Route 38 (Kushiro city), Nusamai Bridge's electric facility was flooded.

But **no interfere with driving, now.**

【 Port 】

At 10 out of 35 checked ports, facility deprecations were confirmed, but **no influence on port activities.**









【 Fishing port 】

At 6 out of 38 checked fishing ports, facility deprecations were confirmed, but **no influence on fishing port activities.**

【 River/Coast/Sabo facility/Agricultural facility/Dam/Air port 】

No harm is done.

Legend

	Closed section of national highway
	Damaged port
	Damaged fishing port
	Major Tsunami Warning
	Tsunami Warning
	Tsunami Advisory
	Damaged spot of National highway
	Observed Tsunami height

