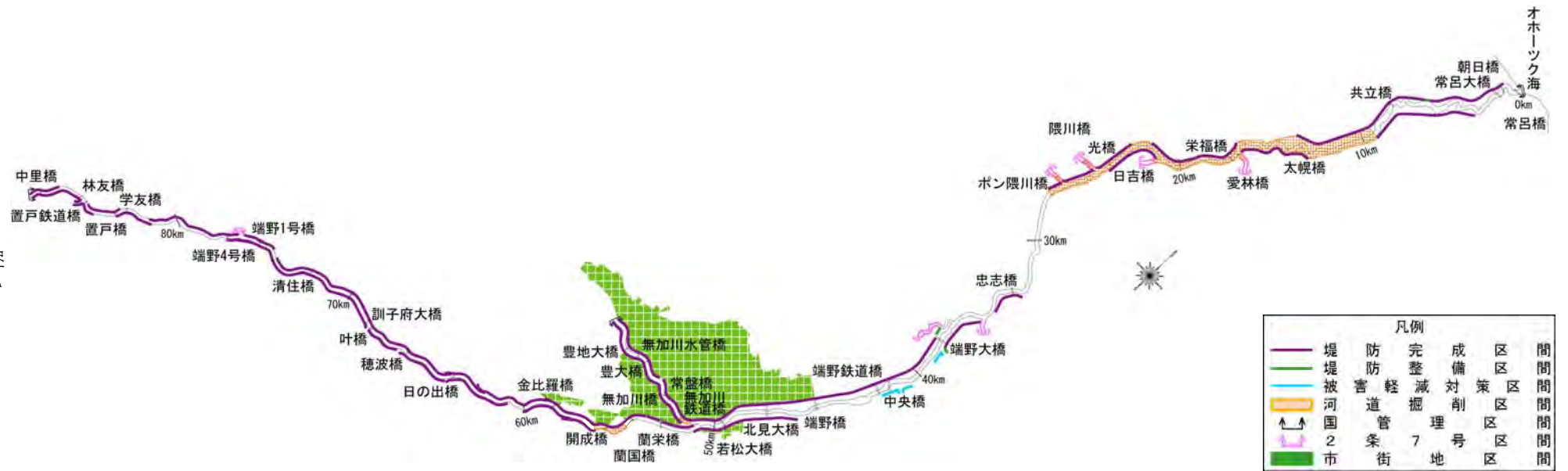


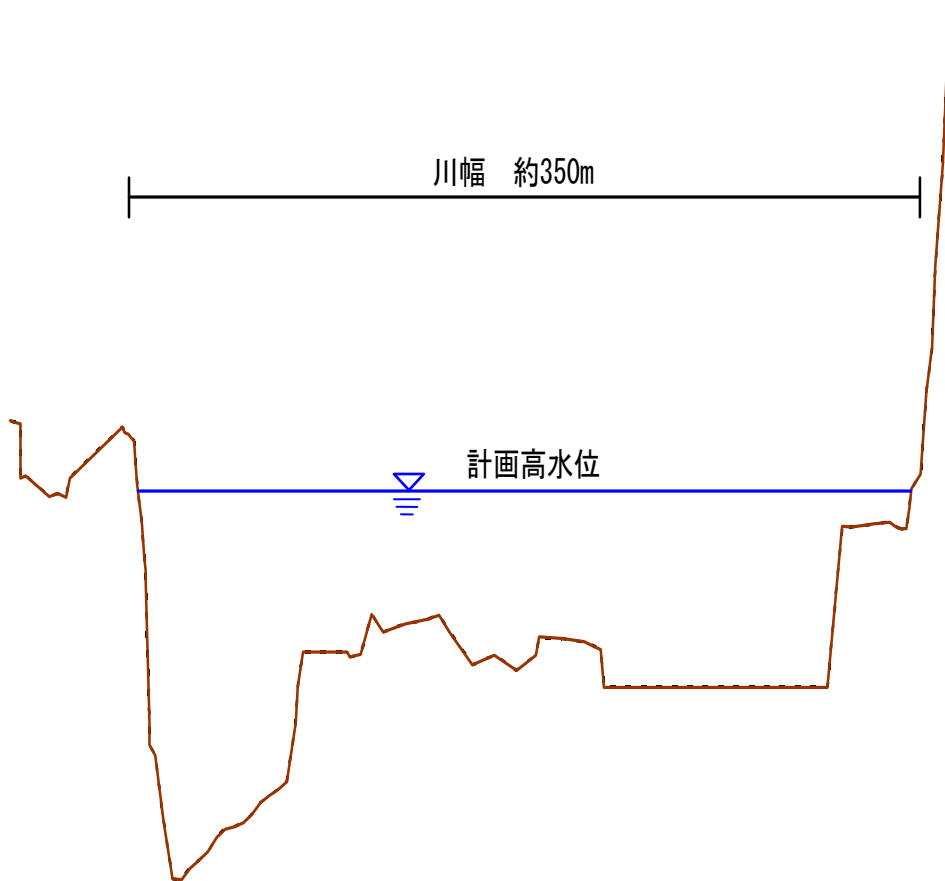
**常呂川河川整備計画 附図**  
**常呂川・無加川**



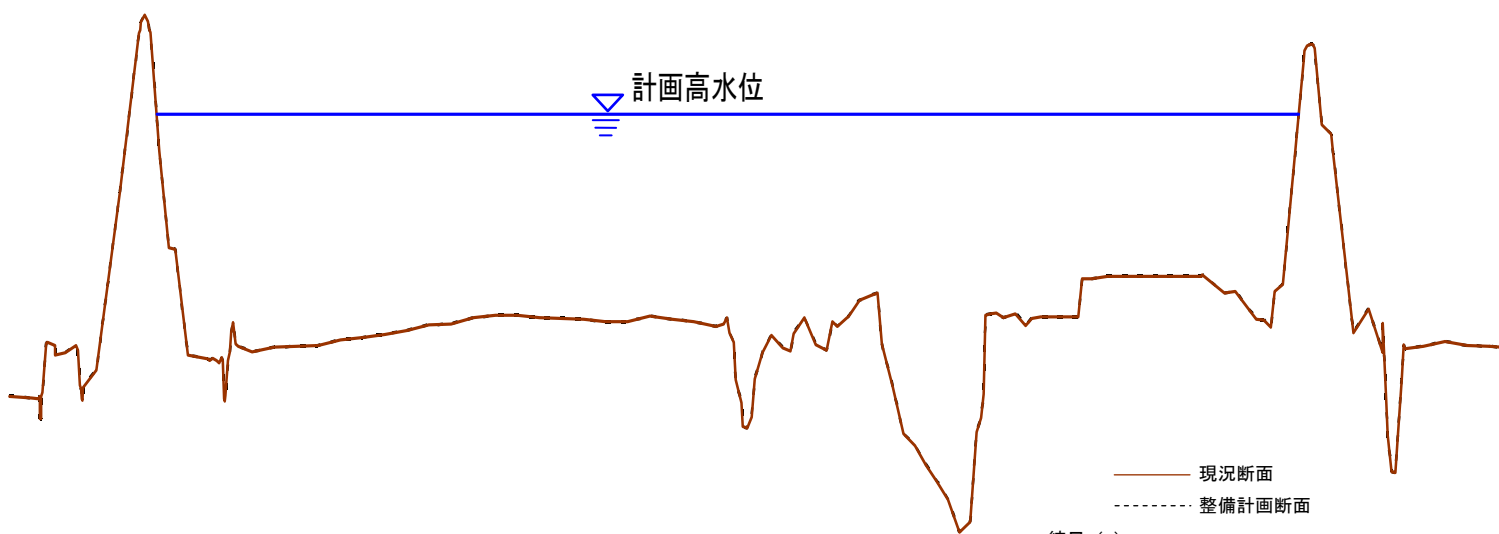
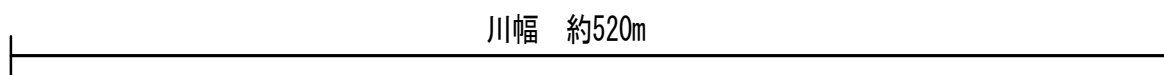
常呂川水系 計画平面図





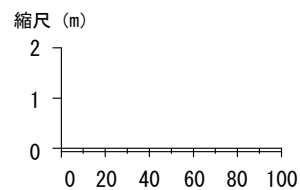


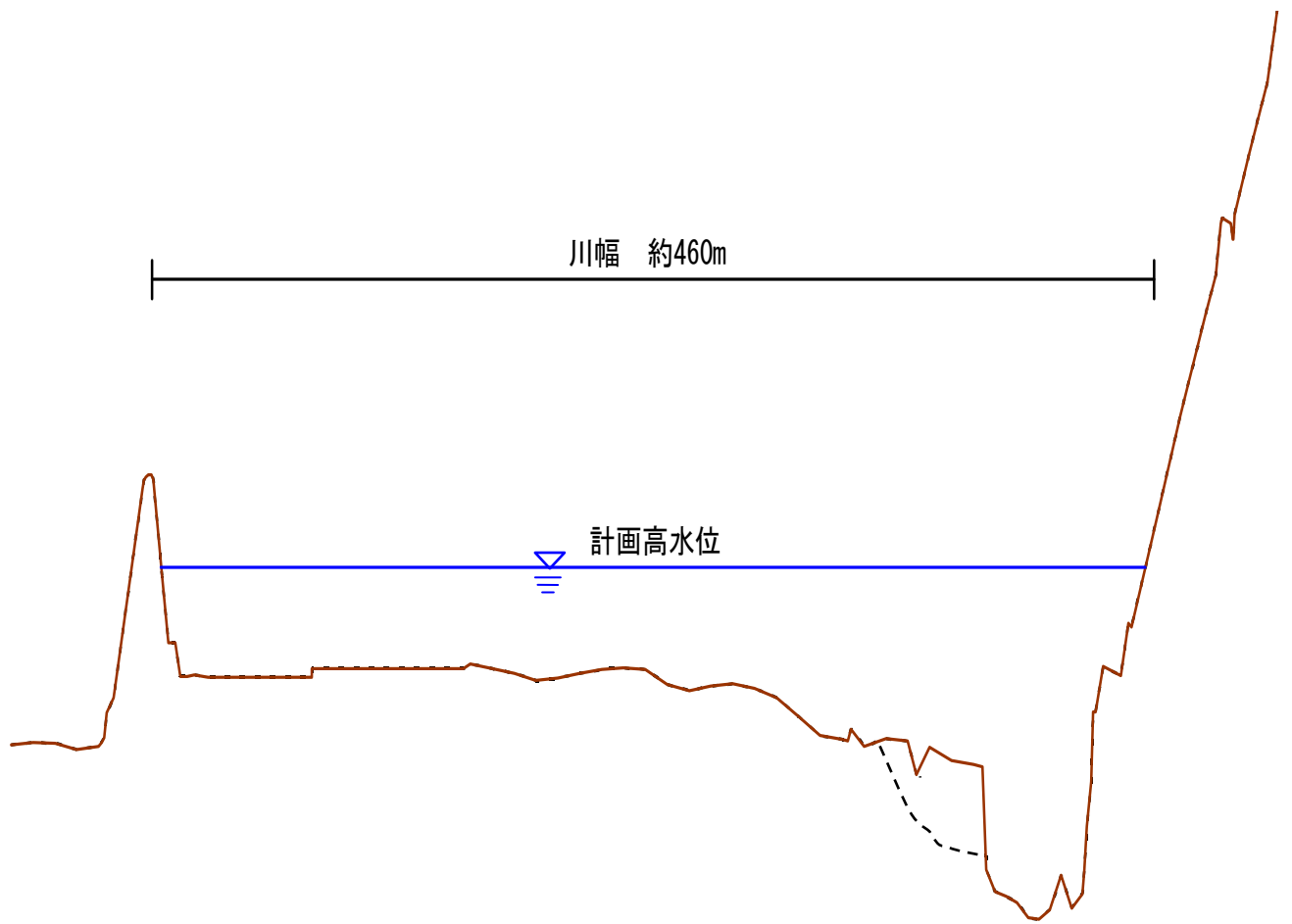
常呂川 KP 1.0 付近 (河口地点)



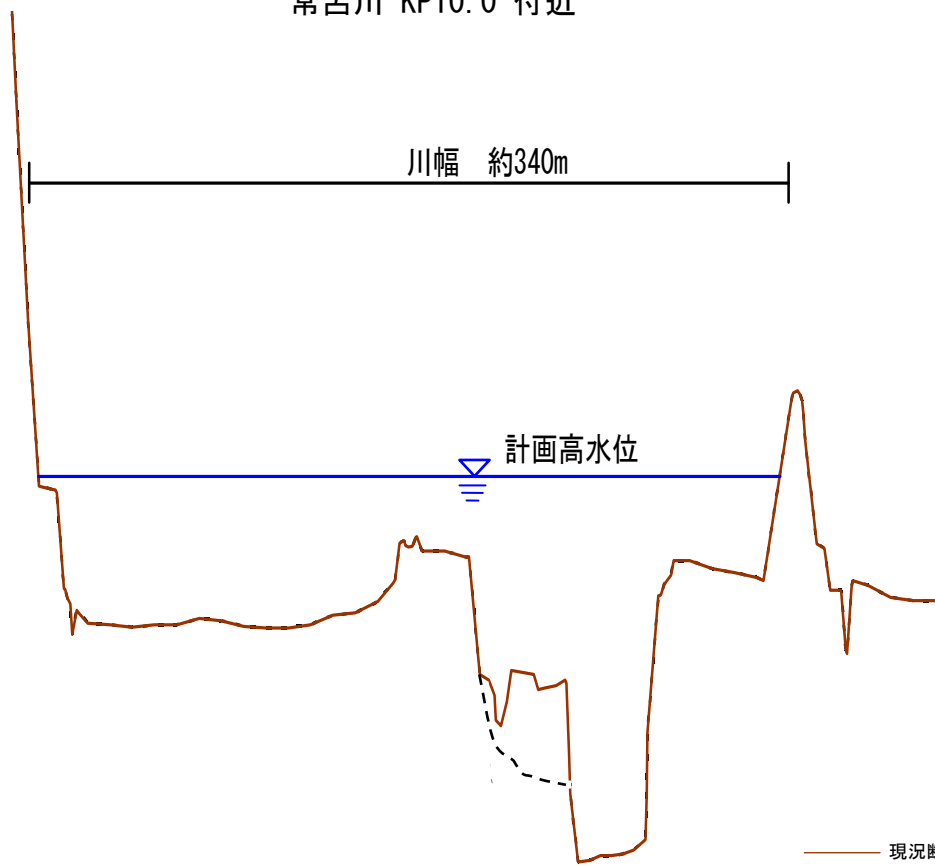
常呂川 KP 5.0 付近

常呂川 計画横断面図 (1/9)



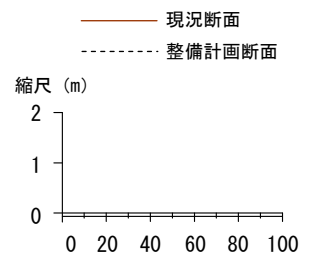


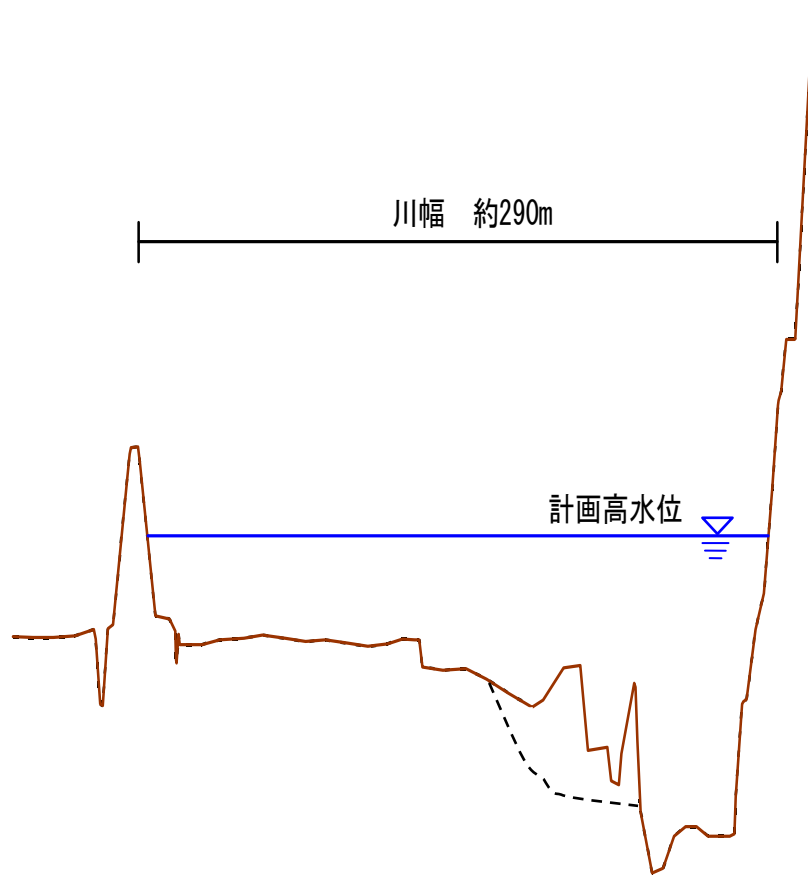
常呂川 KP10.0 付近



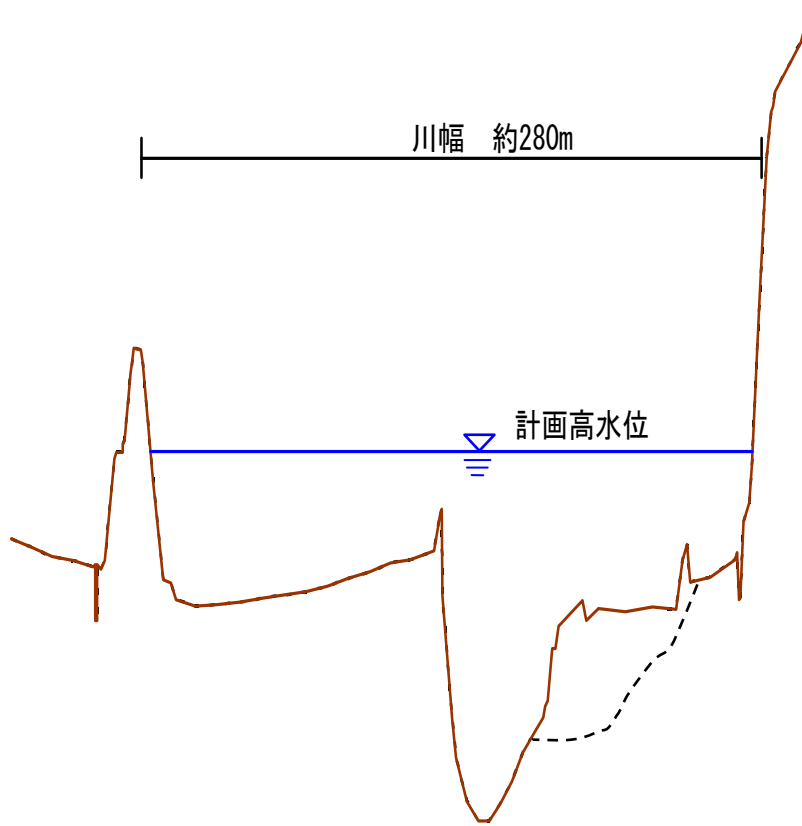
常呂川 KP15.0 付近

常呂川 計画横断面図 (2/9)



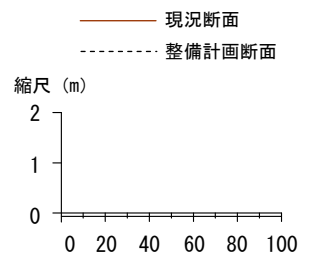


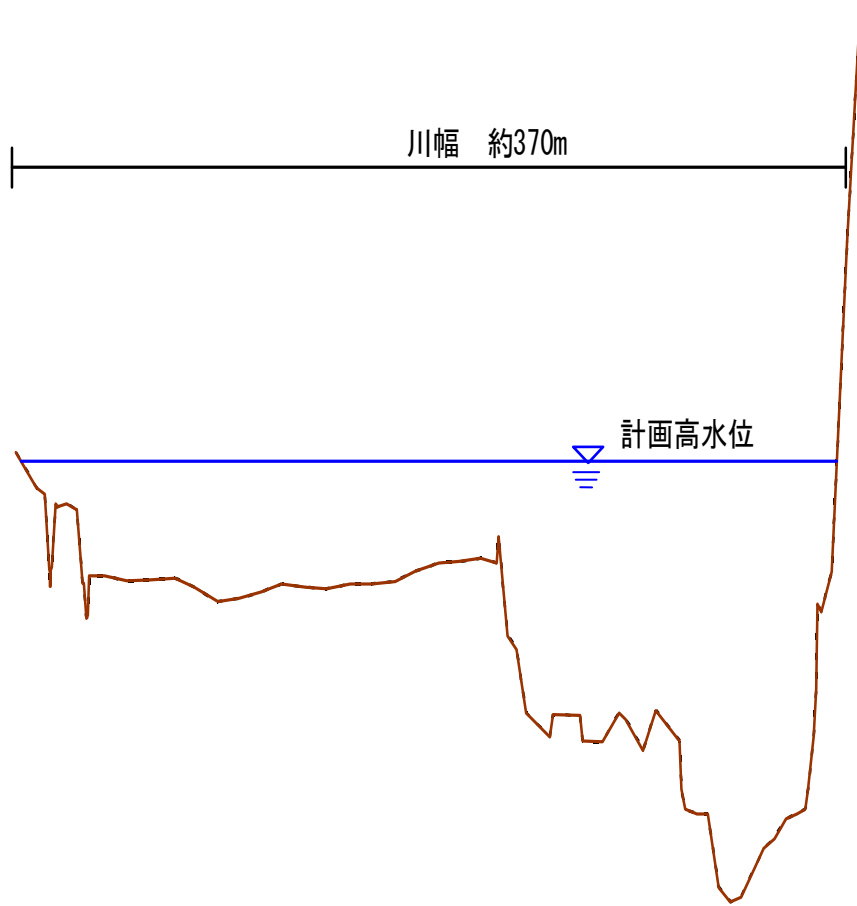
常呂川 KP20.0 付近



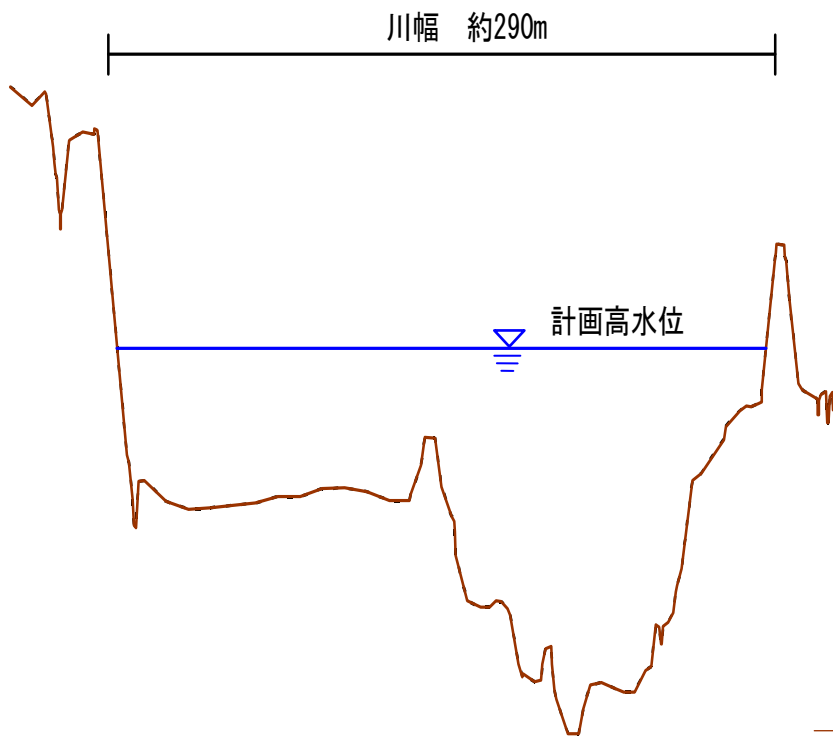
常呂川 KP25.0 付近

常呂川 計画横断面図 (3/9)



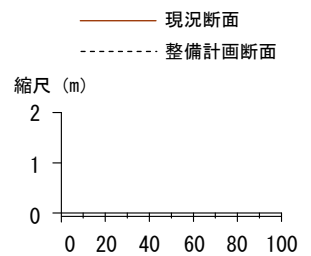


常呂川 KP30.0 付近

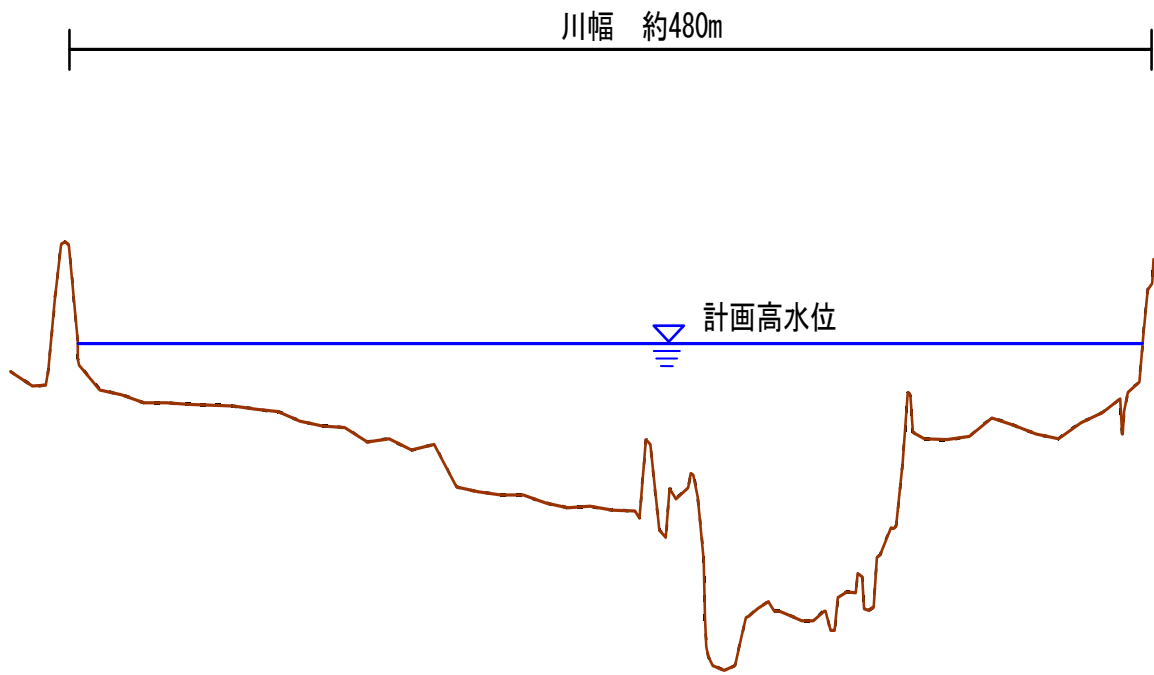


常呂川 KP35.0 付近

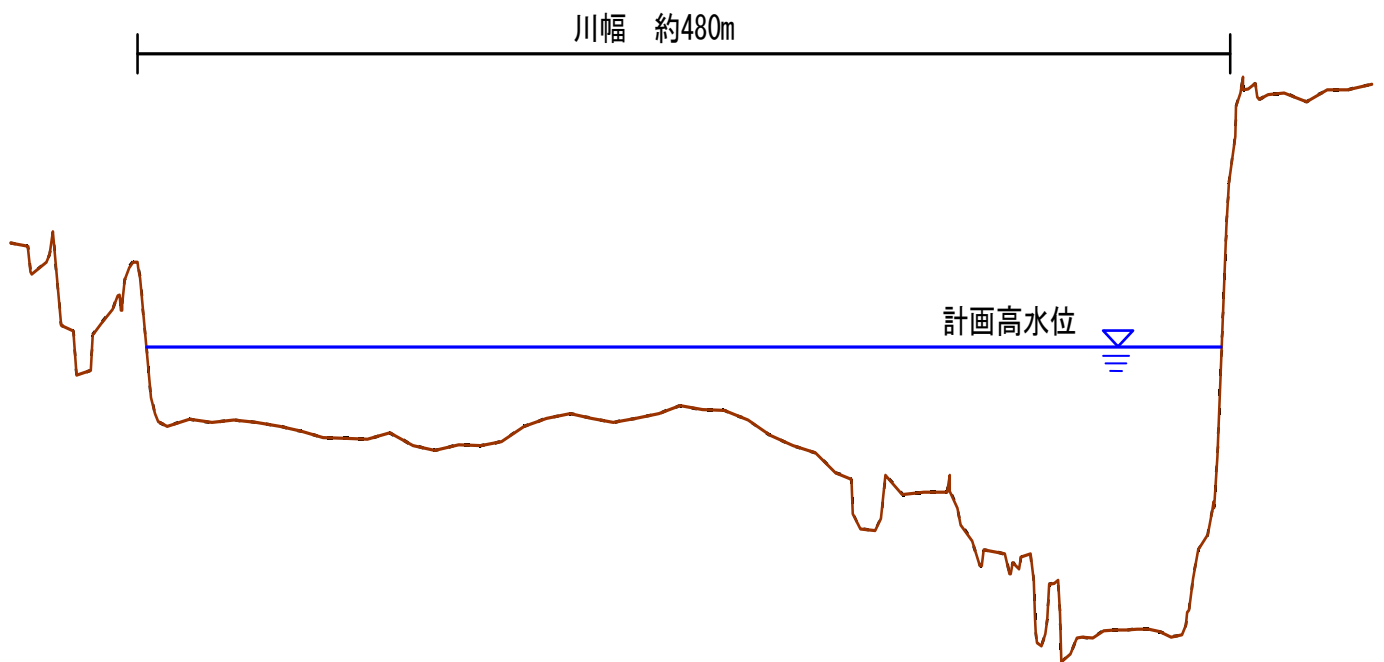
常呂川 計画横断面図 (4/9)





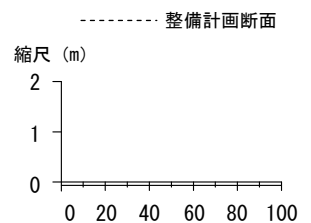


常呂川 KP40.0 付近




常呂川 KP45.0 付近

常呂川 計画横断面図 (5/9)

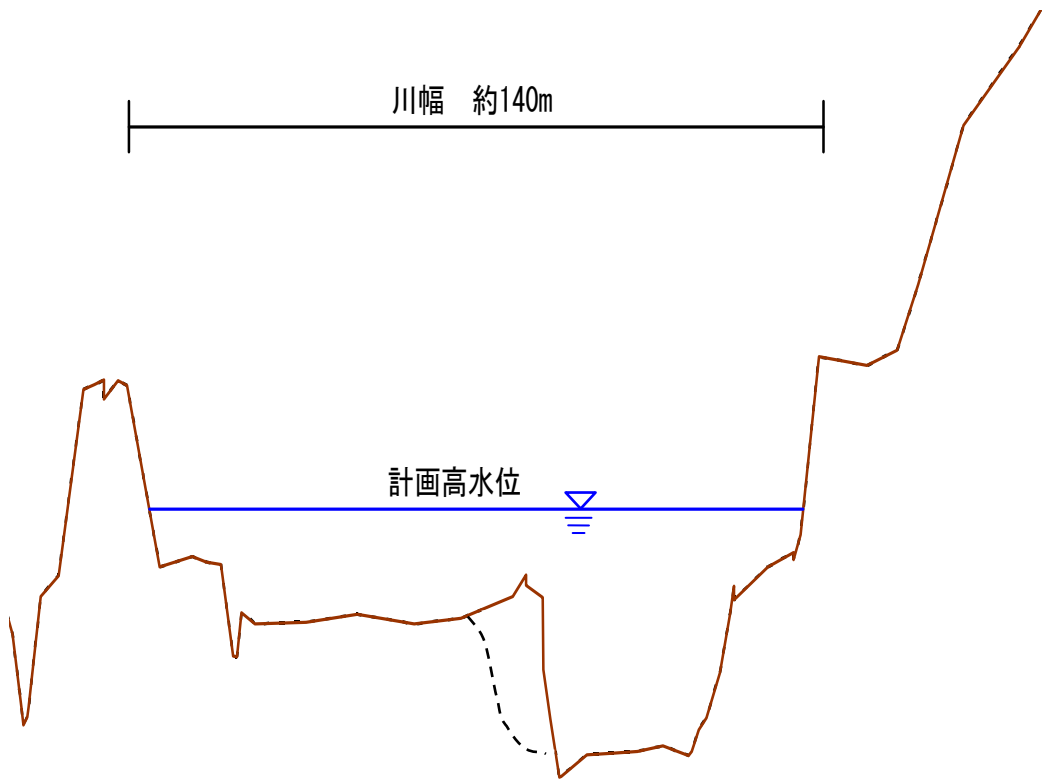


川幅 約330m



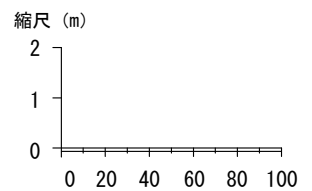
常呂川 KP50.0 付近

川幅 約140m

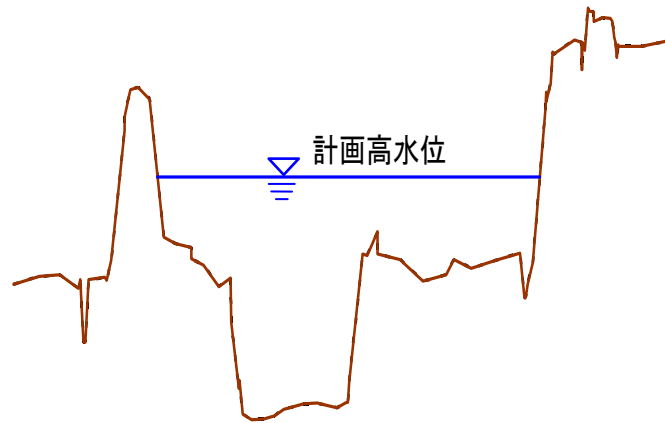


常呂川 KP55.0 付近

常呂川 計画横断面図 (6/9)

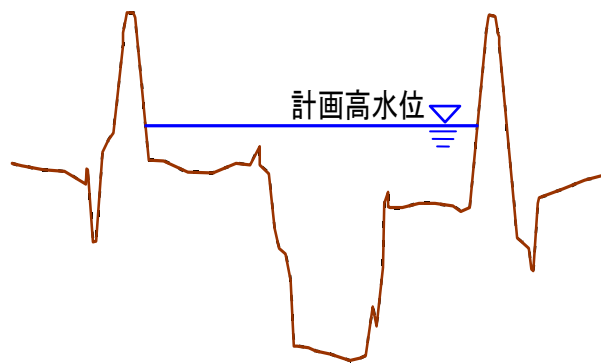


川幅 約180m



常呂川 KP60.0 付近

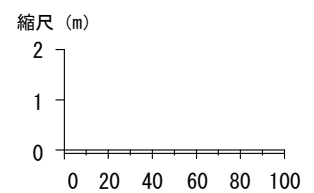
川幅 約160m



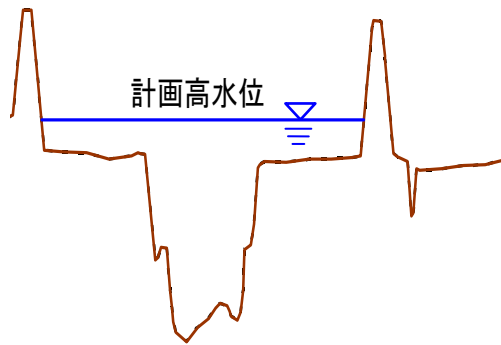
常呂川 KP65.0 付近

常呂川 計画横断面図 (7/9)

- ・ 現況断面
- ・ 整備計画断面

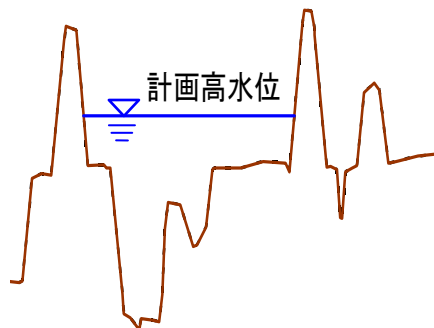


川幅 約150m



常呂川 KP70.0 付近

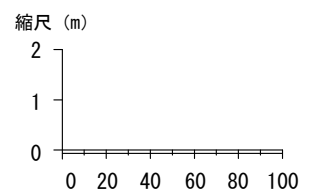
川幅 約100m



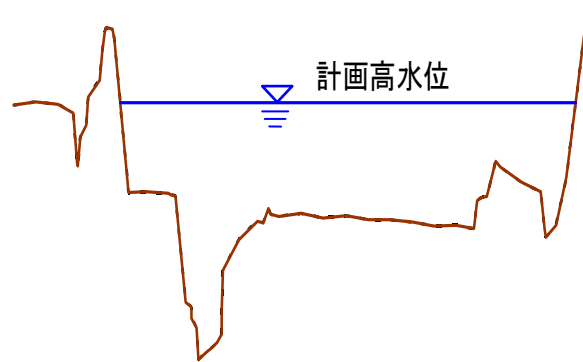
常呂川 KP75.0 付近

常呂川 計画横断面図 (8/9)

—— 現況断面  
----- 整備計画断面

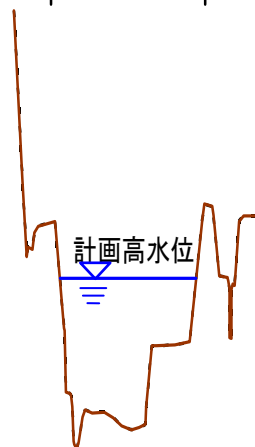


川幅 約210m



常呂川 KP80.0 付近

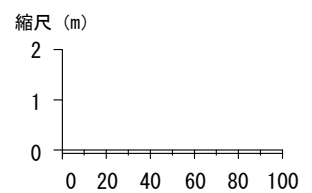
川幅 約70m




常呂川 KP85.0 付近

常呂川 計画横断面図 (9/9)

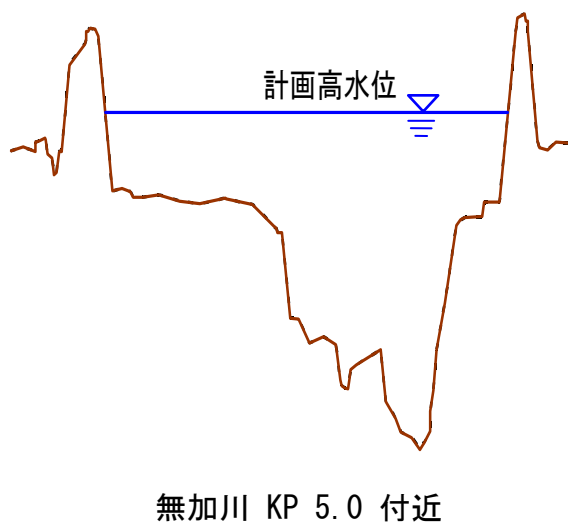
—— 現況断面  
----- 整備計画断面



川幅 約160m



川幅 約190m



無加川 計画横断面図 (1/1)

