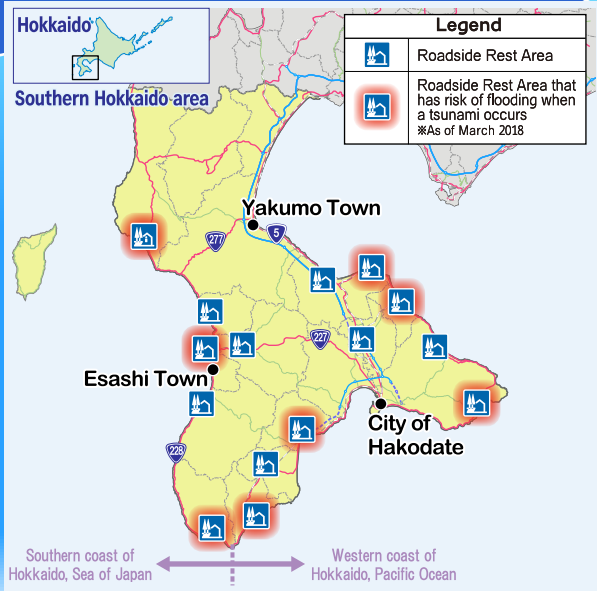


What if Tsunami Occurs Right Now!?

Coastal regions of Southern Hokkaido area have a high risk of tsunami when a large-scale earthquake occurs.



Evacuation is the only way to save your life from tsunami!

Knowledge that can save your life from tsunami

- 1 Tsunami Warning and related announcements
- 2 Risk of Tsunami Signs
- 3 Evacuation Shelters

POINT 1 Check for Tsunami Warning and related announcements

- Get the latest Tsunami Warning information from various resources, such as Road Information Boards, mobile application, website, etc.

Display of Tsunami Warning

【Road Information Boards】



(At ○ area of Pacific coast, Major Tsunami Warning in effect.)

【Small-Sized Information Boards】



大津波警報
(Major Tsunami Warning)

進入禁止
(Entry Prohibition)

Some signs will display an entry prohibition information along with an emergency warning information.

Accessible Warning Information

【「Safety tips」 app】

A push notification delivery application
「Safety tips」



A free app created for foreign tourists to provide emergency notifications such as Earthquake Early Warning, Tsunami Warning, etc. Download the app today.

[Application download website]

📱 For Android

📱 For iPhone



<Supported languages>
Japanese, English, Korean,
Chinese (Traditional/Simplified)

※For more details, please check the download website that matches your smartphone type.

The latest Tsunami Warning information is available on the following website. <Supported languages> Japanese, English

Japan Meteorological Agency
Weather and Earthquakes
(Tsunami Warnings/Advisories)

📍 <http://www.jma.go.jp/jp/tsunami/>



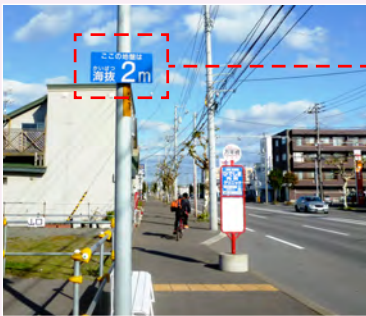
POINT 2 Check for the risk of tsunami at your current location

- Above Sea Level (or altitude) signs and Tsunami Warning signs are installed near the seashore.

Display of Above Sea Level (or altitude)

【Above Sea Level Signs】

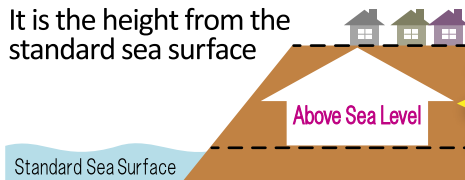
Above Sea Level signs are installed at various places such as power poles, entrance of buildings, etc.



この地盤は
かいばつ
海拔 **2m**
(Above Sea Level of 2m)

What is Above Sea Level?

It is the height from the standard sea surface



Check for these signs to evacuate to higher ground when tsunami occurs.
Tsunami can travel up rivers from the ocean!

Display of Tsunami Warning Area

【Tsunami Warning Signs】

These Tsunami Warning signs are located at the area with risk of Tsunami



津波注意!
Be Careful of Tsunami
この道路は
標高 7.4mです
Above sea level of 7.4m

Pay attention to Tsunami Warning Signs located in various places.



(Be Careful of Tsunami)
(Above sea level of 7.4m)



(Estimated Tsunami Inundation Area, Start)



(Estimated Tsunami Inundation Area, End)

POINT 3 Check for the Evacuation Shelters at your current location

- Evacuate immediately to higher ground, when a Tsunami Warning has been announced.

Display of Evacuation Shelters

【Tsunami Evacuation Shelters Signs】

Tsunami Evacuation Shelter signs are installed near the seashore.



(Tsunami Evacuation Shelter)



(Tsunami Evacuation Route)



(Tsunami Evacuation Shelter Entrance)

【Tsunami Escape Building Signs】

Some buildings in the downtown area are designated evacuation shelters.



(Tsunami Escape Building)

