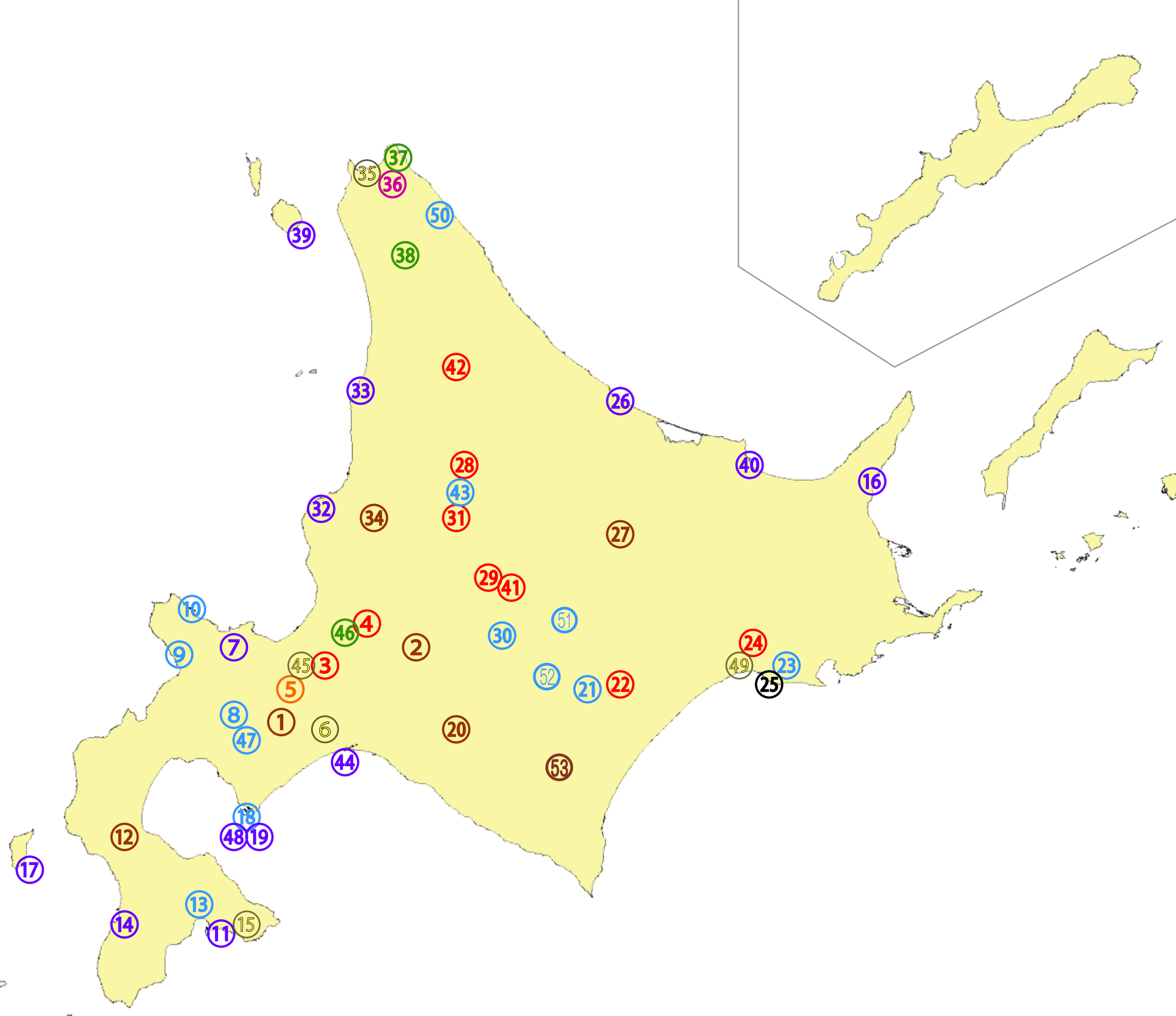
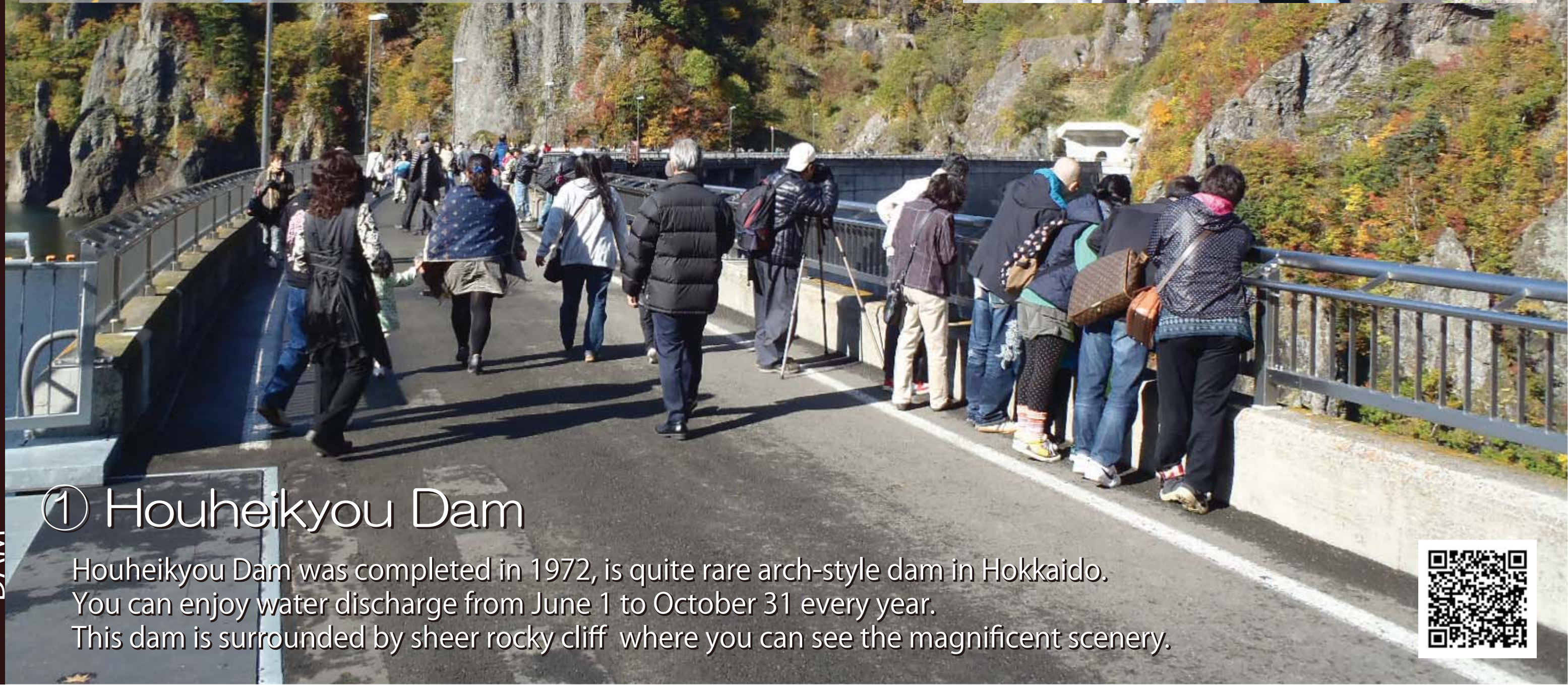
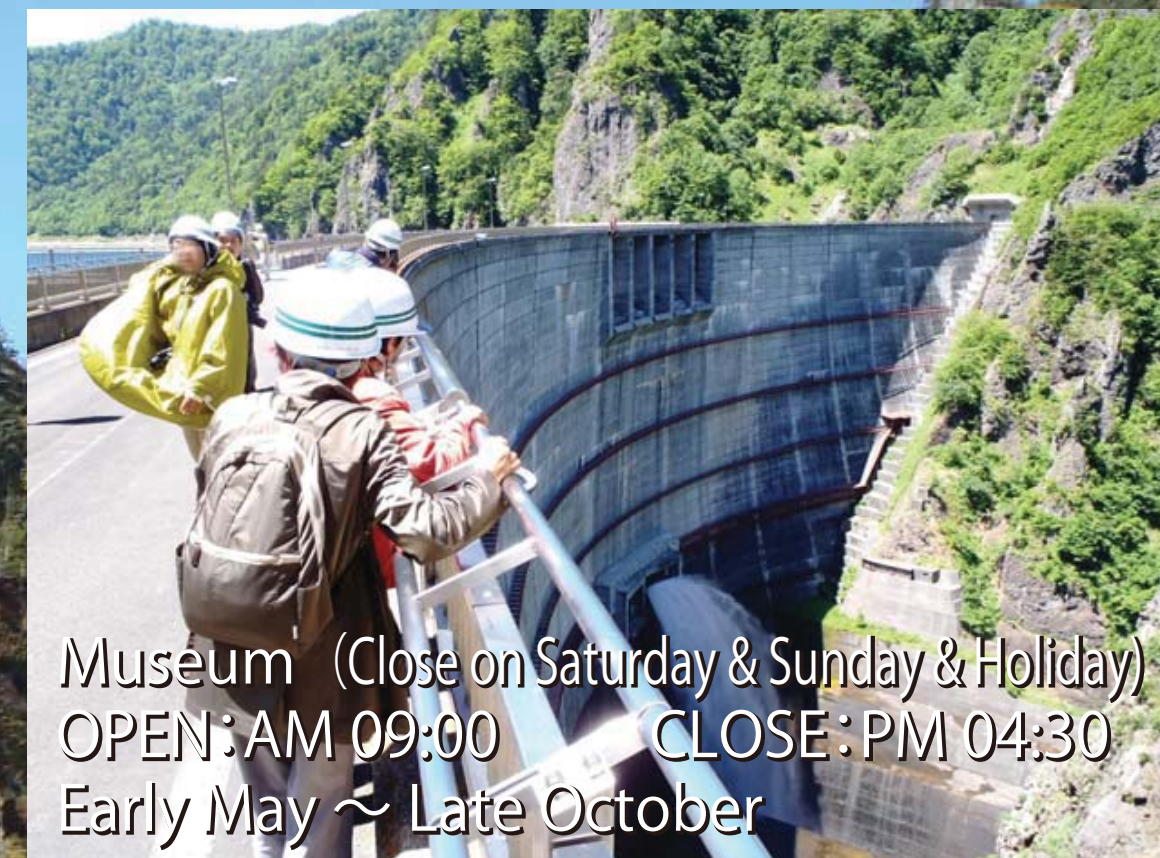


Infrastructure Guide

featured by Hokkaido Regional Development Bureau

- | | | |
|----|--|-----|
| ① | Houheikyou Dam | P01 |
| ② | Yubari Syuparo Dam | P02 |
| ③ | Ebetsu River Disaster Prevention Station | P03 |
| ④ | Sunagawa Retarding Basin | P04 |
| ⑤ | Takino Suzuran Hillside Park | P05 |
| ⑥ | New Chitose Airport | P06 |
| ⑦ | Otaru Canal | P07 |
| ⑧ | Koushin Mt.Yotei Viewpoint Parking | P08 |
| ⑨ | Bridges of Kamoenai Village | P09 |
| ⑩ | Mui Tunnel | P10 |
| ⑪ | Hakodate Port & Fishing Port | P11 |
| ⑫ | Pirika Dam | P12 |
| ⑬ | Akamatsu Street | P13 |
| ⑭ | Esashi Port | P14 |
| ⑮ | Hakodate Airport | P15 |
| ⑯ | Rausu Fishing Port | P16 |
| ⑰ | Aonae Fishing Port | P17 |
| ⑱ | Hakuchoohashi Bridge | P18 |
| ⑲ | Muroran Port
(Irie Waterside Park・Etomo Seaside Park) | P19 |
| ⑳ | Nibutani Dam | P20 |
| ㉑ | Tokachiohashi Bridge | P21 |
| ㉒ | Chiyoda New Waterway | P22 |
| ㉓ | Nusamai Bridge &
Earthquake-proof Passenger Ship Terminal | P23 |
| ㉔ | Kushiro Marsh (Kayanuma area) | P24 |
| ㉕ | National Government Building of Kushiro district | P25 |
| ㉖ | Monbetsu Port | P26 |
| ㉗ | Kanoko Dam | P27 |
| ㉘ | Asahibashi Bridge & Riverline | P28 |
| ㉙ | Blue Pond (Aoiike) | P29 |
| ㉚ | Tokyo-Univ. experiment forest Viewpoint Parking | P30 |
| ㉛ | Kitasaito Asahikawa | P31 |
| ㉜ | Mashike Port (Nord Marina Mashike) | P32 |
| ㉝ | Haboro Ferry Terminal | P33 |
| ㉞ | Rumoi Dam | P34 |
| ㉟ | Wakkanai Port | P35 |
| ㊱ | Wakkanai Airport | P36 |
| ㊲ | Grassland of Soya Hills | P37 |
| ㊳ | Toyotomi Large-scale Grassland | P38 |
| ㊴ | Oshidomari Ferry Terminal | P39 |
| ㊵ | Abashiri Port | P40 |
| ㊶ | Tokachidake Erosion Control | P41 |
| ㊷ | Bifuka Island | P42 |
| ㊸ | Tokiwa Rotary | P43 |
| ㊹ | Tomakomai Port | P44 |
| ㊺ | Sapporo Airfield (Sapporo Okadama Airport) | P45 |
| ㊻ | Ishikarigawa River Head Works | P46 |
| ㊼ | AikawaViewpoint Parking | P47 |
| ㊽ | Oinaoshi Fishing Port | P48 |
| ㊾ | Kushiro Airport | P49 |
| ㊿ | Toyoiwa Viewpoint Parking | P50 |
| 51 | Matsumiohashi Bridge | P51 |
| 52 | Biman Panorama Park | P52 |
| 53 | Satsunaigawa Dam | P53 |





① Houheikyou Dam

Houheikyou Dam was completed in 1972, is quite rare arch-style dam in Hokkaido. You can enjoy water discharge from June 1 to October 31 every year. This dam is surrounded by sheer rocky cliff where you can see the magnificent scenery.





② Yubari Shuparo Dam

Yubari Shuparo Dam(concrete gravity dam, Height=110.6meters) was completed in FY 2014 as an alternative of Ooyubari Dam.
This dam is one of the largest among Japan(flooded area is 2nd largest, reservoir capacity is 4th place).





③ Ebetsu River Disaster Prevention Station

Ebetsu River Disaster Prevention Station is used as a place of learning at ordinary time and used as a disaster preparedness center in natural disaster. There is a gallery providing disaster information, emergency supplies and exhibition of the river's history. At the rooftop deck(closed in winter), you can have a view of Ishikari River.





Station (Close on monday)
OPEN: AM 09:00 CLOSE: PM 04:30



④ Sunagawa Retarding Basin

Sunagawa Retarding Basin(completed in 1995) is the place to control flood by using meander scar. Under the normal condition, it is used as waterside playground, called "Sunagawa Oasis Park".





Park

20 April — 31 May

AM 9:00~PM 5:00

1 June — 31 August

AM 9:00~PM 6:00

1 September — 1 November

AM 9:00~PM 5:00

23 December — 31 March

AM 9:00~PM 4:00



⑤ Takino Suzuran Hillside Park

Takino Suzuran Hillside Park is located about 20kilometers south from the center of Sapporo City. This park has something for everybody, such as tulip garden in summer, japanese maples in autumn, and hillside skiing in winter.





⑥ New Chitose Airport

New Chitose Airport is one of the representative international hub airports of Japan. In order to accommodate increasing number of tourists from Asia, international terminal was newly opened in 2010 and rebuilt the domestic terminal including the commercial facility in 2011.



⑦ Otaru Canal

Otaru Canal is famous for its brick walls of warehouse. During the night, it creates magical atmosphere through the light of gas lamp.



⑧ Koushin Mt.Yotei Viewpoint Parking (Kyogoku)

Koushin Mt.Yotei Viewpoint Parking in Kyogoku is located on Route 276.
It gives you splendid view of Mt. Yotei, Shiribetsudake and Shiribetsu River.





⑨ Bridges of Kamoenai Village

There are 4 consecutive concrete bridges in the south of Shakotan Peninsula along Route 229 where you can see magnificent sea, called "Shakotan blue".





⑩ Mui Tunnel

This tunnel is quite unique in that it is placed in parallel with 4 generations. You can have a view of these from the Iwanai mine mouth.

⑪ Hakodate Port & Fishing Port

Hakodate Port is the first international port in Japan along with Yokohama and Nagasaki. It was completed in 1899 and was designed by Dr. Isami Hiroi who is so-called "The father of modern civil engineering in Japan". A part of its facilities (masonry breakwater) has still existed and awarded as Civil Engineering Heritage in 2004 by Japan Society of Civil Engineering.



⑫ Pirika Dam

Pirika Dam is complex dam, combined with concrete gravity style and Rockfill style. 1,480metres crest for this type is the longest in Japan. 2.4kolometres fish-way, between dam and Chushibetsu River, is also the longest and equipped with observation door.

Office (Close on Saturday & Sunday)
OPEN:AM 08:30 CLOSE:PM 05:15





⑬ Akamatsu Street

Akamatsu Street is a road with red pine trees, estimated to be over 100 year-old, on either side.

It was chosen as Best 100 Japanese roads in 1986.

During winter and spring, red pine is wrapped with straw blanket for the purpose of controlling pests, called "Komomaki".



⑭ Esashi Port

You can see the full-scale restoring Kaiyomaru (Memorial Museum) which was sunk by Boshin War.(1868-1869)
Not only 3000 exhibitions, it provides a hand-on experience such as thunder of cannons,
sailing the ship and resting in the hammock.





Terminal

OPEN : AM 07:00 CLOSE : PM 08:00

15 Hakodate Airport

Hakodate Airport is located 10kilometres away from center of the city. This airport is used by many tourists who enjoy visiting Mt. Hakodate, Churches, Onuma quasi-national park so on and so forth. It has international flight to Taipei and Seoul.





①6 Rausu Fishing Port

Rausu Fishing Port has an all-weather wharf with nation's largest artificial ground. From the 2nd floor, Kunashiri Island with beautiful nature can be seen. In the early morning, you can see fresh landing, fishing vessel and fishing fire.





⑪ Aonae Fishing Port

Aonae Fishing Port (artificial ground) has a variety of functions such as disaster reduction, improving working environment and hydrophilic open space.

The message of "Bokai Bridge" that is the name of artificial ground, is a vision for the desirable new century and the development of this island, given by harvest from the sea.





⑮ Hakuchohashi Bridge

Hakuchohashi Bridge(Length = 1,380metres, Height = 140metres) is the largest suspension bridge in East-Japan which is built for the first time in snowy cold region in 1998. There are so many viewpoints around the bridge and it looks elegant like spreading swan's wing in appearance.





①9 Murooran Port (Irie Waterside Park · Etomo Seaside Park)

Irie Waterside Park is the place of being used as various events, such as cruise ship arrival and departure ceremonies. Etomo Seaside Park, a part of the port, offers observation deck, terraced seawall, summerhouse and rocky shore which are served by many people.



Museum (Close on Saturday & Sunday)
OPEN: AM 09:00 CLOSE: PM 04:30



②0 Nibutani Dam

Nibutani Dam is located in the middle of Saru River. It has the longest vertex length as concrete gravity dam in Hokkaido. It also has fish-way for salmon.



②1 Tokachiohashi Bridge

Tokachiohashi Bridge over the Tokachi River is 501metres in length, 32metres in width, having 68metres height two main tower of PC cable-stayed harp shape bridge.

On Obihiro side, there is Tokachi River Information Center where you can learn its history and see the landscape.



② Chiyoda New Waterway

Chiyoda New Waterway has 2,600metres in length and 160metres in width way.
During the flood, nation's largest shutter gate is safely sluiced.
In autumn, there are so many people who come to see the running salmon from its observatory.



②③ Nusamai Bridge & Earthquake-proof Passenger Ship Terminal

One of the three great bridges in Hokkaido, Nusamai together with its quakeproof terminal is the place of promoting tourism and interaction in this area.





②④ Kushiro Marsh (Kayanuma area)

In order to environment conservation, multiple research and preparatory are underway aiming at restoring the original winding river in Kayanuma area along Kushiro River.

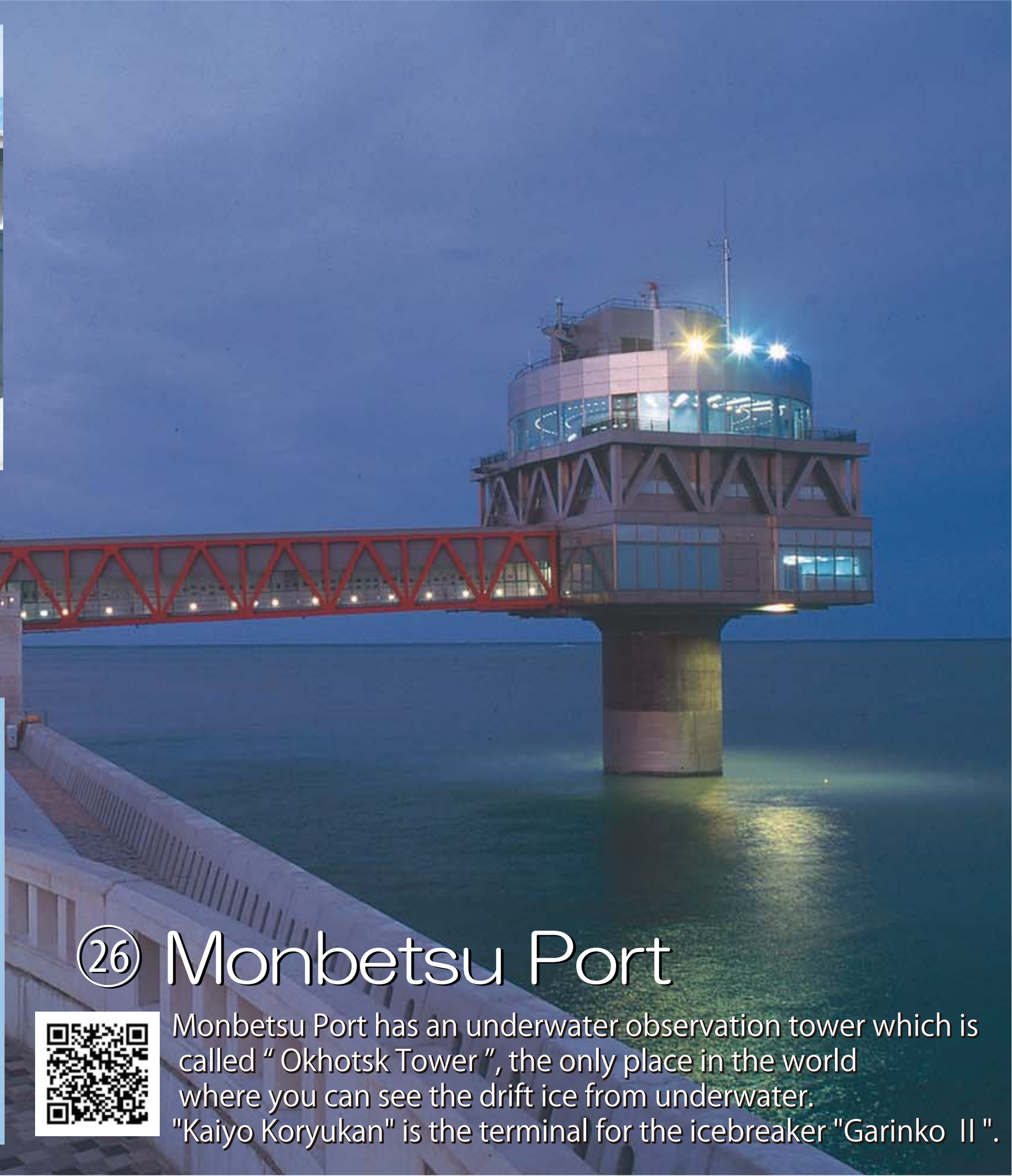




②5 National Government Building of Kushiro district

This office has been built by way of Civic-core Program for the first time in Japan. It is main facility of its area so that it can offer verve and fun. There is a fountain at the open space, providing relief to the citizen.





②6 Monbetsu Port



Monbetsu Port has an underwater observation tower which is called "Okhotsk Tower", the only place in the world where you can see the drift ice from underwater. "Kaiyo Koryukan" is the terminal for the icebreaker "Garinko II".



Observation room : AM 8:30 ~ PM 05:00
(Monday ~ Friday)

②⑦ Kanoko Dam

Kanoko Dam located in Tokoro River, was built as concrete gravity dam in 1983. The dam lake "Oketo-ko" offers a good opportunity to enjoy festival in summer and fishing smelt in winter.





②⑧ Asahibashi Bridge & Riverine Park

Asahibashi Bridge is symbolic bridge of Asahikawa, certified as Hokkaido heritage. It was built more than 80 years ago and Riverine Asahikawa Park, adjacent to the bridge is placed on junction of two rivers, Ishikari River and Ushubetsu River.



② Blue Pond (Aoiike)

Blue pond is famous for its visional color and mystical energy.
This place is erosion control facility so that it can accumulate volcanic mudflow.






③⑩ Tokyo-Univ. experiment forest Viewpoint Parking

Tokyo-Univ. experiment forest Viewpoint Parking is good viewpoint on Route 38.
During the spring, we can see mountain cherry blossoms and Ashibetsu-dake covered with snow on the top of it.





③1 Kitasaito Asahikawa

As a part of Kitasaito Asahikawa project, Chubetsu River development project is underway, including the garden near the Asahikawa Station, the pond and the playground(5.4ha).





③2 Mashike Port (Nord Marina Mashike)

Mashike port (Nord Marina Mashike) is mainly used as a marine leisure base where it provides electricity and water. Capacity of its pier is 51 vessels and ramp, 25 vessels.



MAPCODE 508 729 189

羽幌港
Haboro Port

羽幌フェリーターミナル
Haboro Ferry Terminal

232

↑ 至 稚内
To Wakkanai

道の駅 はつとはぼろ
Roadside Station Hot Haboro

羽幌町役場
Haboro Town Office

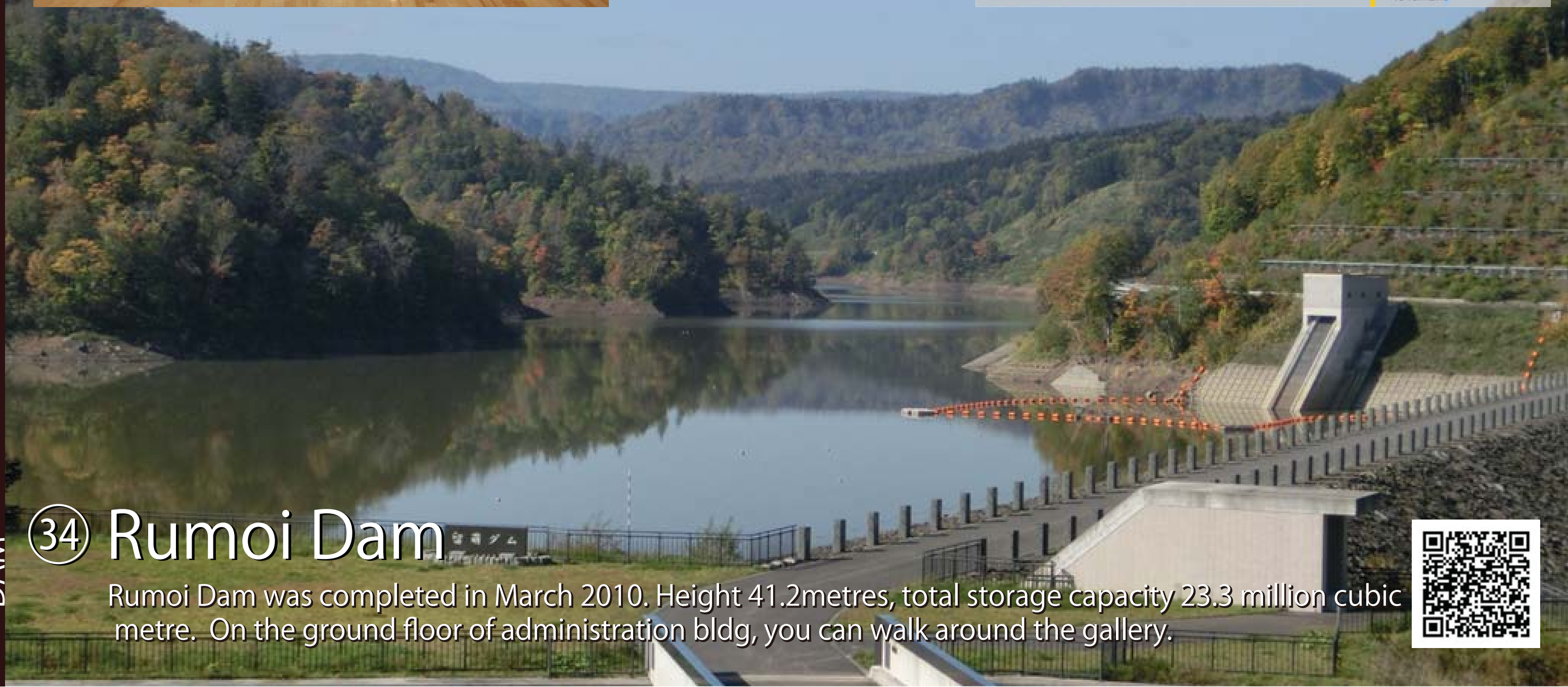
至 苫前・留萌 ↓
To Tomamae・Rumoi

羽幌町郷土資料館
Haboro town Folk Museum

③ Haboro Ferry Terminal

Haboro Ferry Terminal is newly opened on April 1st, 2013.
This new terminal has adopted universal design and used a lot of woods produced in Hokkaido.
The high-speed barrier-free ship, Sunliner 2 serves a comfortable cruise to Teuri and Yagishiri Island.






③4 Rumoi Dam

Rumoi Dam was completed in March 2010. Height 41.2metres, total storage capacity 23.3 million cubic metre. On the ground floor of administration bldg, you can walk around the gallery.





③5 Wakkanai Port

Wakkanai port has a lot of facilities. Above all, North breakwater half arched dome, where is built in 1935, remind us of ancient Greek architecture. This place is most popular spot around here.



Terminal

OPEN: AM 09:00

CLOSE: PM 05:30



③⑥ Wakkanai Airport

Wakkanai Airport is the northernmost airport of Japan, 12kilometres away from center of the city along the coastline. Since its opening in 1960, it plays a crucial role for tourism and seafood shipment to Soya area.





Footpass OPEN
Early April ~ Mid November



③⑦ Grassland of Soya Hills

Grassland of Soya Hills is certified as Hokkaido Heritage, lying behind the northernmost Soya Cape. You can see round bales and windfarm at gentle hills. There are well-organized footpass, above all, "scallop pass", called "northernmost white road" is famous for its photogenic scenery.

③⑧ Toyotomi Large-scale Grassland

This cattle range is located 10kilometres east from center of Toyotomi town.
May-October is grazing season and make people feel relax.



③9 Oshidomari Ferry Terminal



Oshidomari Ferry Terminal is newly opened on March 25th, 2014.

This terminal is the first case barrier-free including the boarding bridge among remote islands in Hokkaido.
Also the main facility of "Minato Oasis Rishiri and Oshidomari".



④ Abashiri Port

Abashiri port has multiple functions where you can see peaks of Shiretoko in the east, unique rocks in the north. Some of the facilities, breakwater "Popo 260", ferry terminal and tourism exchange center "Ryuhyou Kaido Abashiri" provide us festivity.





④1 Tokachidake Erosion Control

The eruption of Tokachidake in 1988 provided some motivation to start construction of channel works. This facility keeps Shirogane spa town safe from volcanic mudflow.



④2 Bifuka Island



Bifuka Island came out of Teshio River shortcut project.
It provides us nature experience such as Bifuka Spa, Sturgeon Aquarium,
auto-camping, cottage and park-golf field.



Sturgeon Aquarium 【closed on sunday】
OPEN:AM 09:00 ~ CLOSE:PM 05:00



Auto camp field open
: Early May ~ Early October







44 Tomakomai Port



Kirakira park is vantage point where you can see the ship both east and west harbors.
In the summer, the park is crowded with many families.



④⑤ Sapporo Airfield (Sapporo Okadama Airport)

Sapporo Airfield is shared airport, operated by Defence Ministry.
This place is close to center of the city(8kilometres away) so that bussiness people can frequently use.





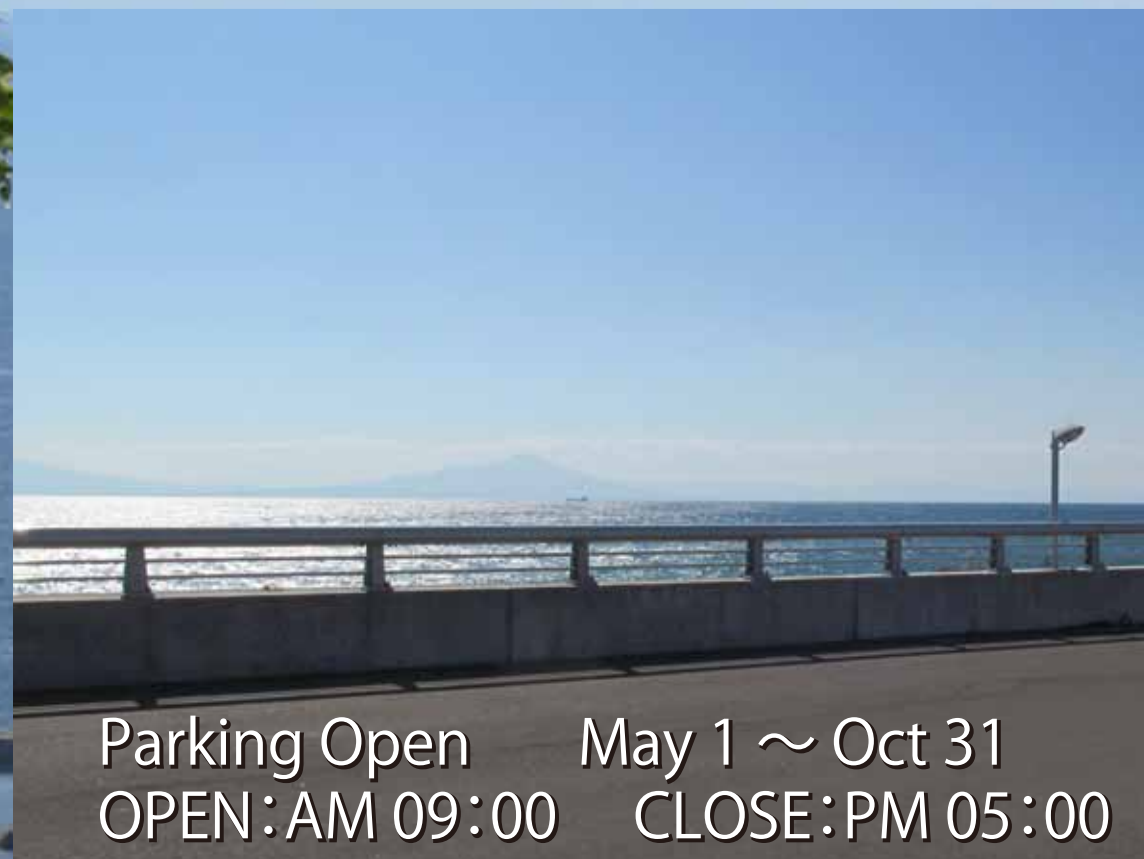
④6 Ishikari River Head Works

This waterintake facility is one of the largest in Japan.
It is prospected the site visit will be available around 2018 as it is under construction right now.

④7 Aikawa Viewpoint Parking (Kimobetsu)

Aikawa Viewpoint Parking is located along the Route 276, east side of Mt. Youtei where you can see straight road toward Mt. Youtei.





Parking Open May 1 ~ Oct 31
OPEN:AM 09:00 CLOSE:PM 05:00



④8 Oinaoshi Fishing Port

Oinaoshi Fishing Port has artificial island where you can see Sokuryozan, Komagatake and Eruption Harbor from upstairs.

④9 Kushiro Airport

Kushiro Airport is located 20kilometres away from center of the city where is key center of eastern Hokkaido. Because of its geographical character, they install high-end ILS so that it can effectively cope with foggy weather.



Terminal
OPEN:AM 07:30 CLOSE:PM 09:20





⑤0 Toyoiwa Viewpoint Parking

Toyoiwa Viewpoint Parking is located on Route 238. At Soya Hills designated as a Hokkaido heritage and Soya misaki farm, we can be seen nation's largest scenery from there.



⑤1 Matsumiohashi Bridge

Matsumiohashi Bridge over the Mikuni Pass is located on the border of KamiShihoro town and Kamikawa town. This Pass boast a gorgeous view, combined with its bridge and autumn leaves.





⑤2 Biman Panorama Park

Biman Panorama Park is along the Route 274, connecting between Shimizu town and Shikaoi town. From its observatory, you can enjoy panoramic view of Tokachi Plain, Hidaka Mountains and peaks of Tokachidake all the year.



⑤3 Satsunaigawa Dam

Satsunaigawa Dam is a gravity concrete dam which is located upstream of Satsunai River within Hidaka Mountains Erimo quasi-national park. A part of it is open to the public and possible to see the dam lake from its observatory.



INDEX

【DAM】

●Houheikyou Dam	P 01
●Yubari Shuparo Dam	P 02
●Pirika Dam	P 12
●Nibutani Dam	P 20
●Kanoko Dam	P 27
●Rumoi Dam	P 34
●Satsunaigawa Dam	P 53

【RIVER】

●Ebetsu River Disaster Prevention Stations	P 03
●Sunagawa Retarding Basin	P 04
●Chiyoda New Waterway	P 22
●Kushiro Marsh (Kayanuma area)	P 24
●Asahibashi Bridge & Riverline	P 28
●Blue Pond (Aoike)	P 29
●Kitasaito Asahikawa	P 31
●Tokachidake Erosion Control	P 41
●Bifuka Island	P 42

【PORT & FISHING PORT】

●Otaru Canal	P 07
●Hakodate Port	P 11
●Esashi Port	P 14
●Rausu Fishing Port	P 16
●Aonae Fishing Port	P 17
●Murooran Port	P 19
(Irie Waterside Park・Etomo Seaside Park)	
●Monbetsu Port	P 26
●Mashike Port(Nord Marina Mashike)	P 32
●Haboro Port	P 33
●Wakkanai Port	P 35
●Oshidomari Port	P 39
●Abashiri Port	P 40
●Tomakomai Port	P 44
●Oinaoshi Fishing Port	P 48

【ROAD】

●Koushin Mt.Yotei Viewpoint Parking	P 08
●Bridges of Kamoenai Village	P 09
●Mui Tunnel	P 10
●Akamatsu Street	P 13
●Hakuchohashi Bridge	P 18
●Tokachiohashi Bridge	P 21
●Nusamai Bridge	P 23
●Tokyo-Univ. experiment forest Viewpoint Parking	P 30
●Tokiwa Rotary	P 43
●Aikawa Viewpoint Parking	P 47
●Toyojiwa Viewpoint Parking	P 50
●Matsumiohashi Bridge	P 51
●Biman Panorama Park	P 52

【AIRPORT】

●New Chitose Airport	P 06
●Hakodate Airport	P 15
●Wakkanai Airport	P 36
●Sapporo Aiefield	P 45
(Sapporo Okadama Airport)	
●Kushiro Airport	P 49

【AGRI】

●Grassland of Soya Hills	P 37
●Toyotomi Large-scale Grassland	P 38
●Ishikarigawa River Head Works	P 46

【PARK】

●Takino Suzuran Hillside Park	P 05
-------------------------------	------

【BUILD】

●National Government Building of Kushiro district	P 25
---	------

Editor's Note

“Hokkaido Regional Development Bureau” and the all “Development and Construction Department” are involved in many social infrastructures.

It will be to continue to form a Hokkaido better than that by implement planned manner.

This booklet is a photo book that introduces the role of the social infrastructures by Hokkaido Regional Development Bureau for more people that are able to come feel free, and watch the facility.

How do you like to visit the public facilities with this booklet in one hand even on the weekend and feel how they relate in our lives?

If you liked, will you can visit the public facilities at anytime.

URL ; <http://www.hkd.mlit.go.jp/ky/ki/chousei/u23dsn0000001hoj.html>

編集・発行元 北海道開発局開発監理部開発調整課



「マップコード」および「MAPCODE」は(株)デンソーの登録商標です。

【Caution】

All rights reserved.

Using for commercial purpose and distributing individual photos are strictly prohibited.

