

What to do when...

...you learn of an accident in the tunnel before you enter the tunnel

- Signals at the tunnel portals flash red.
- Warning boards flash red and an emergency siren sounds.

Don't enter the tunnel.

...you're involved in an accident, or you witness one A quick response can save lives!

Press the emergency button!

Press the button on a nearby emergency notification device!

- Warning boards at tunnel portals will issue accident alerts.
- Signals will flash red, and warning boards will sound an emergency siren.
- These will notify vehicles approaching from both directions.

Road manager
(Hokkaido Regional Development Bureau)

Use the emergency phone to call!

Using the emergency phone, report the accident to the police and the fire station.

Don't panic. Stay calm. Report the "who," "what," "where" and "when".

- Secondary accidents will be avoided.
- Quick accident response will be realized.

Evacuate!

Evacuate to a safe place.

Dispatch to the accident site

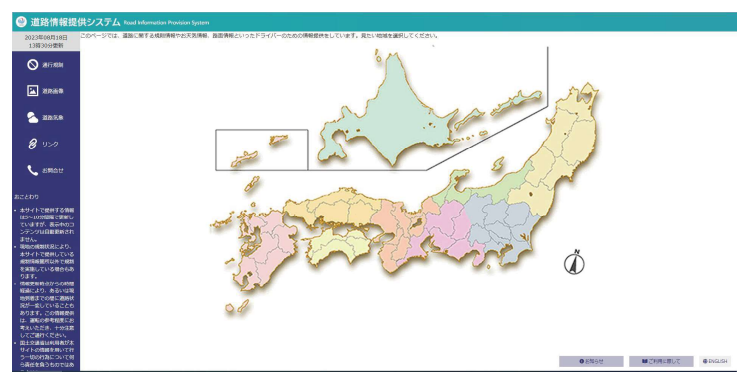
Road Closure Map



Hokkaido Regional Development Bureau
Ministry of Land, Infrastructure, Transport and Tourism, Japan

2024

Road Information Provision System of the Hokkaido Regional Development Bureau



The website provides information on road closures and road weather.

- Find...**
- road closure info... of national and prefectural highways
 - road weather info... on rainfall and snowfall (in winter)
 - road images... that show you the current road conditions.

Computer: <https://www.road-info-prvs.mlit.go.jp/roadinfo/pc/>
Smart phone: <https://www.road-info-prvs.mlit.go.jp/roadinfo/sp/>
Cell phone: <http://www.road-info-prvs.mlit.go.jp/roadinfo/fp/>

QR code for smart phones



Hokkaido Expressway Information

Expressway and SA/PA information

information on expressway: en.driveplaza.com/

DoRaPuRa

SEARCH

NEXCO EAST Official Website
<https://en-www.e-nexco.co.jp/en>

Support is available 24 hours a day, 365 days a year in multiple languages, including English, Chinese and Korean.

Realtime traffic information
<https://en-www.drivetrtraffic.jp>



Highway Rest Areas: "Michi-no-Eki"

The highway rest areas "Michi-no-Eki" are available 24 hours with basic facilities, including Parking and Toilets. Some also have shops and cafeterias. Additionally, road condition information and weather information are available for viewing by FREE-WiFi at "Michi-no-Eki Spot". Please use these facilities whenever you need a rest on the road or whenever you feel you may have car trouble.



Information on Accidents and Weather

Emergency numbers

Police / Ambulance and Fire

110/119

Weather information

Japan Meteorological Agency
(Sapporo District Meteorological Observatory Announcement)

177 (Weather forecast: Dial 177 after the area code.)

Emergency medical care

Hokkaido Emergency Medical Treatment Information Center

Toll free
0120-208-699 (011-221-8699)

Car breakdown / Mechanical problems

JAF Road Service Emergency Call
JAF Hokkaido Call Center

Region-free, 24 hours, year-round

0570-00-8139

This is a chargeable call (11 yen per minute from a landline, 11 yen per 20 seconds from a cell phone).
Not accessible from some IP phones

If you can't get through, call the following number.
011-857-8139

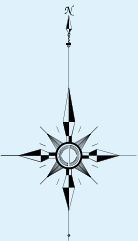
Road Closure Map



Expressway Numbering System

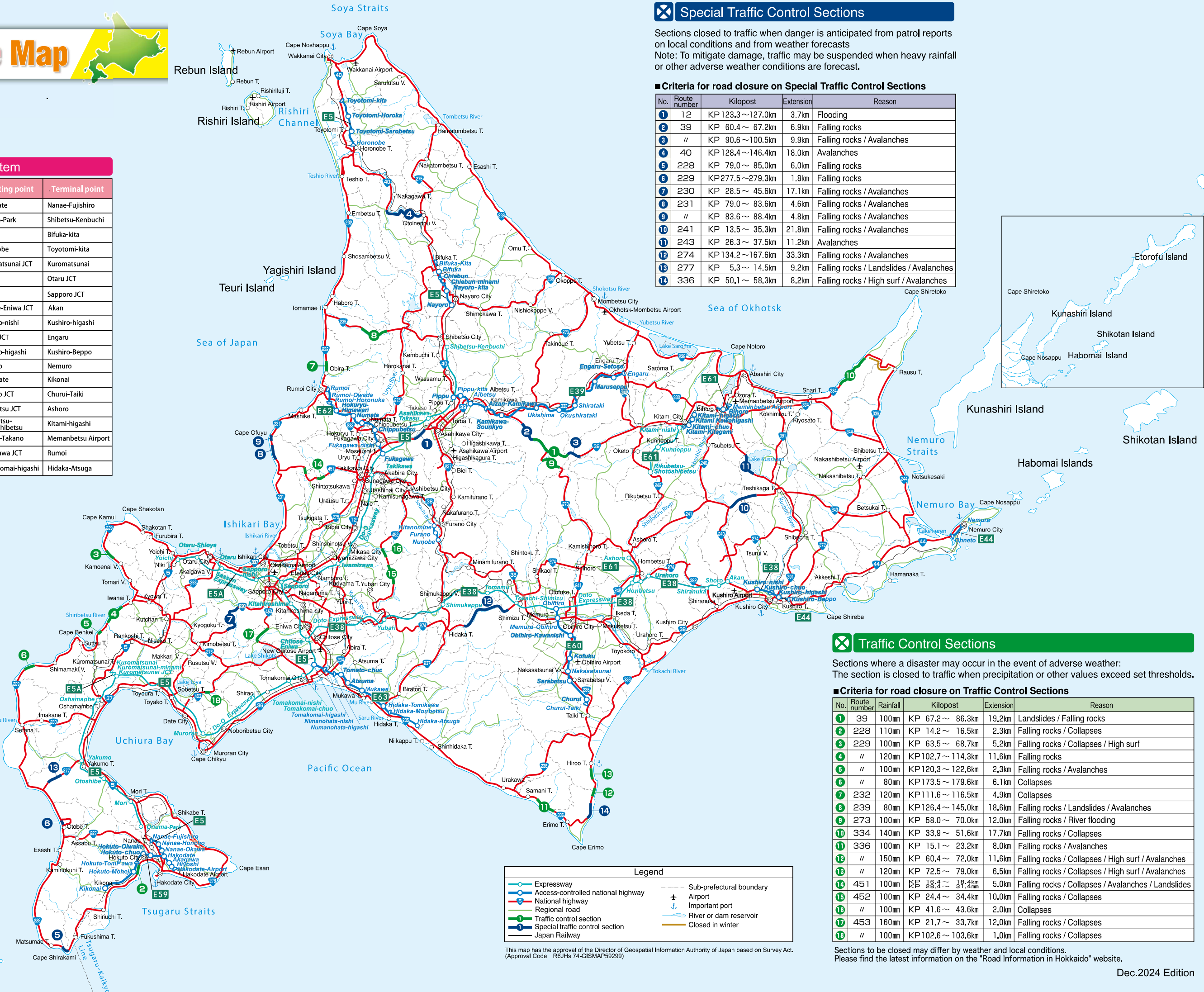
Route Numbers	Route name	Starting point	Terminal point
E5	Hokkaido Longitudinal Expressway	Hakodate	Nanae-Fujishiro
		Onuma-Park	Shibetsu-Kenbuchi
		Nayoro	Bifuka-kita
		Horonobe	Toyotomi-kita
E5A	Hokkaido Traverse Expressway	Kuromatsunai JCT	Kuromatsunai
		Yoichi	Otaru JCT
		Otaru	Sapporo JCT
E38	Hokkaido Traverse Expressway Nemuro Line	Chitose-Eniwa JCT	Akan
E39	Asahikawa-Mombetsu Expressway	Pippu JCT	Engaru
E44	Hokkaido Traverse Expressway Nemuro Line	Kushiro-higashi	Kushiro-Beppo
E59	Hakodate-Esashi Expressway	Hakodate	Kikonai
E60	Obihiro-Hiroo Expressway	Obihiro JCT	Churui-Taiki
E61	Hokkaido Traverse Expressway Abashiri Line	Honbetsu JCT	Ashoro
		Rikubetsu-Shotshibetsu	Kitami-higashi
		Bihoro-Takano	Memambetsu Airport
E62	Fukagawa-Rumoi Expressway	Fukagawa JCT	Rumoi
E63	Hidaka Expressway	Tomakomai-higashi	Hidaka-Atsuga

※Open section



This paper can be recycled.

1:1,980,000



Special Traffic Control Sections

Sections closed to traffic when danger is anticipated from patrol reports on local conditions and from weather forecasts
Note: To mitigate damage, traffic may be suspended when heavy rainfall or other adverse weather conditions are forecast.

Criteria for road closure on Special Traffic Control Sections

No.	Route number	Kilopost	Extension	Reason
1	12	KP 123.3 ~ 127.0km	3.7km	Flooding
2	39	KP 60.4 ~ 67.2km	6.9km	Falling rocks
3	//	KP 90.6 ~ 100.5km	9.9km	Falling rocks / Avalanches
4	40	KP 128.4 ~ 146.4km	18.0km	Avalanches
5	228	KP 79.0 ~ 85.0km	6.0km	Falling rocks
6	229	KP 277.5 ~ 279.3km	1.8km	Falling rocks
7	230	KP 28.5 ~ 45.6km	17.1km	Falling rocks / Avalanches
8	231	KP 79.0 ~ 83.6km	4.6km	Falling rocks / Avalanches
9	//	KP 83.6 ~ 88.4km	4.8km	Falling rocks / Avalanches
10	241	KP 13.5 ~ 35.3km	21.8km	Falling rocks / Avalanches
11	243	KP 26.3 ~ 37.5km	11.2km	Avalanches
12	274	KP 134.2 ~ 167.6km	33.3km	Falling rocks / Avalanches
13	277	KP 5.3 ~ 14.5km	9.2km	Falling rocks / Landslides / Avalanches
14	336	KP 50.1 ~ 58.3km	8.2km	Falling rocks / High surf / Avalanches

Traffic Control Sections

Sections where a disaster may occur in the event of adverse weather: The section is closed to traffic when precipitation or other values exceed set thresholds.

Criteria for road closure on Traffic Control Sections

No.	Route number	Rainfall	Kilopost	Extension	Reason
1	39	100mm	KP 67.2 ~ 86.3km	19.2km	Landslides / Falling rocks
2	228	110mm	KP 14.2 ~ 16.5km	2.3km	Falling rocks / Collapses
3	229	100mm	KP 63.5 ~ 68.7km	5.2km	Falling rocks / Collapses / High surf
4	//	120mm	KP 102.7 ~ 114.3km	11.6km	Falling rocks
5	//	100mm	KP 120.3 ~ 122.6km	2.3km	Falling rocks / Avalanches
6	//	80mm	KP 173.5 ~ 179.6km	6.1km	Collapses
7	232	120mm	KP 111.6 ~ 116.5km	4.9km	Collapses
8	239	80mm	KP 126.4 ~ 145.0km	18.6km	Falling rocks / Landslides / Avalanches
9	273	100mm	KP 58.0 ~ 70.0km	12.0km	Falling rocks / River flooding
10	334	140mm	KP 33.9 ~ 51.6km	17.7km	Falling rocks / Collapses
11	336	100mm	KP 15.1 ~ 23.2km	8.0km	Falling rocks / Avalanches
12	//	150mm	KP 60.4 ~ 72.0km	11.6km	Falling rocks / Collapses / High surf / Avalanches
13	//	120mm	KP 72.5 ~ 79.0km	6.5km	Falling rocks / Collapses / High surf / Avalanches
14	451	100mm	KP 16.4 ~ 18.4km	5.0km	Falling rocks / Collapses / Avalanches / Landslides
15	452	100mm	KP 24.4 ~ 34.4km	10.0km	Falling rocks / Collapses
16	//	100mm	KP 41.6 ~ 43.6km	2.0km	Collapses
17	453	160mm	KP 21.7 ~ 33.7km	12.0km	Falling rocks / Collapses
18	//	100mm	KP 102.6 ~ 103.6km	1.0km	Falling rocks / Collapses

Sections to be closed may differ by weather and local conditions. Please find the latest information on the "Road Information in Hokkaido" website.