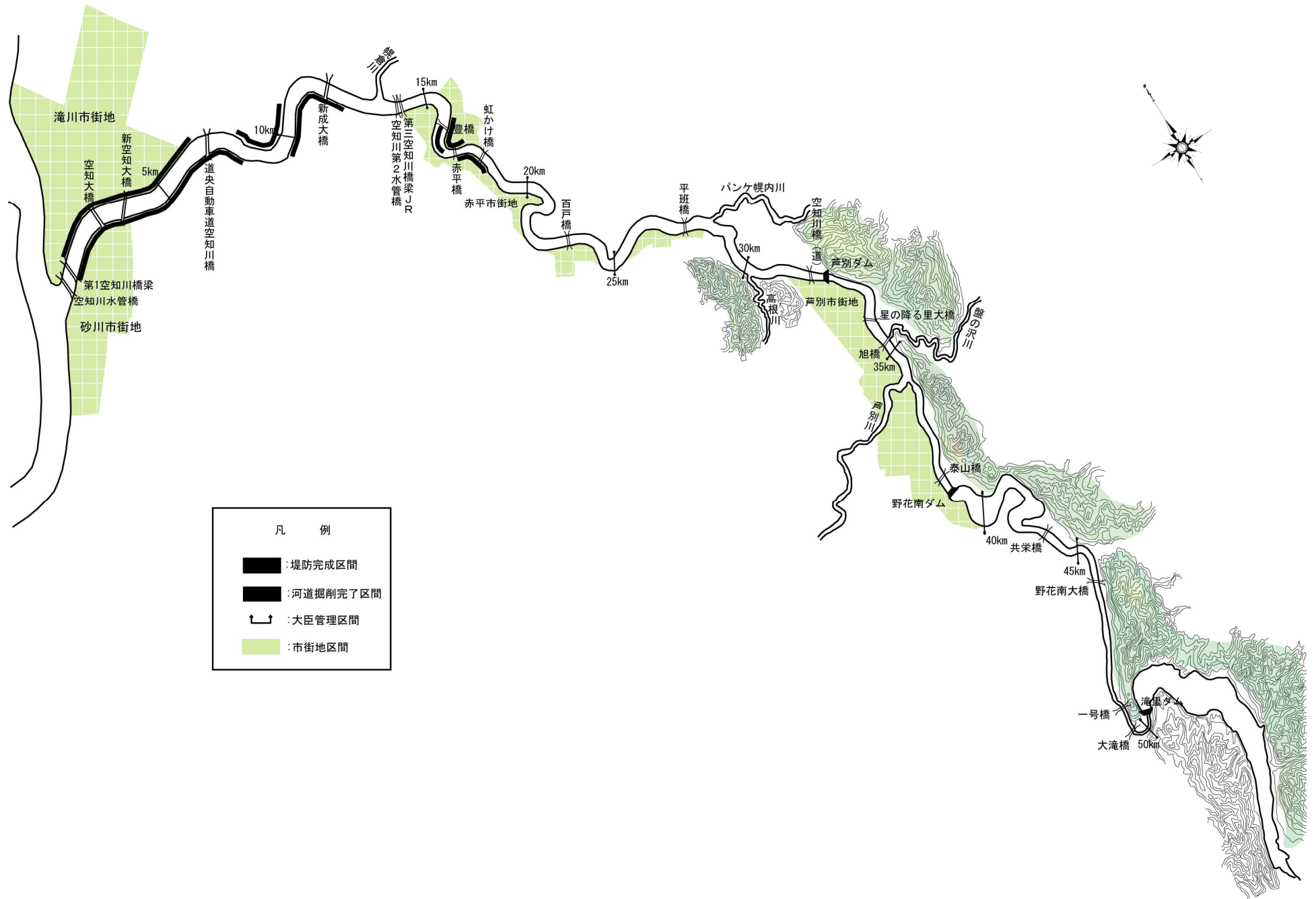
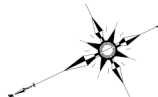
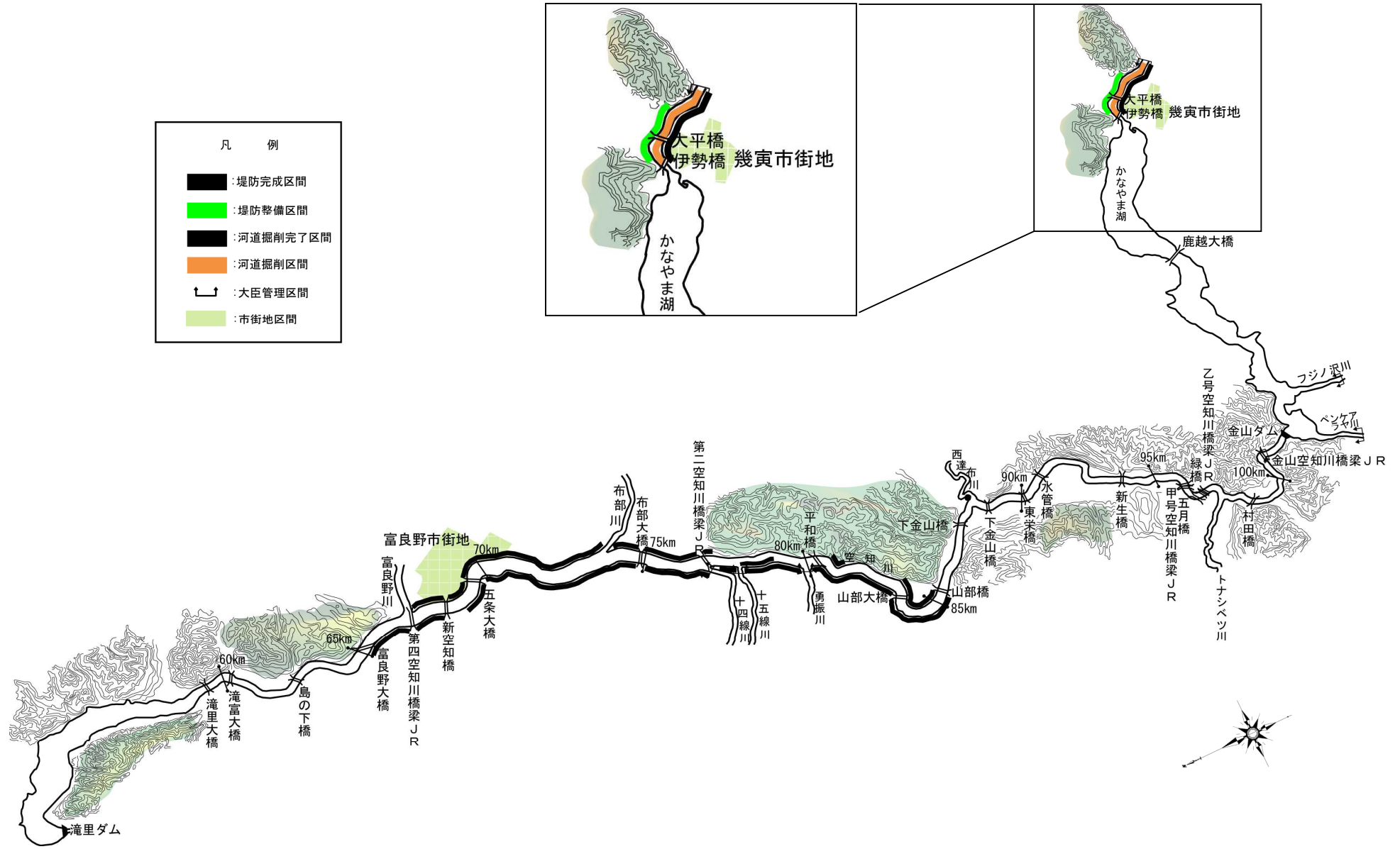
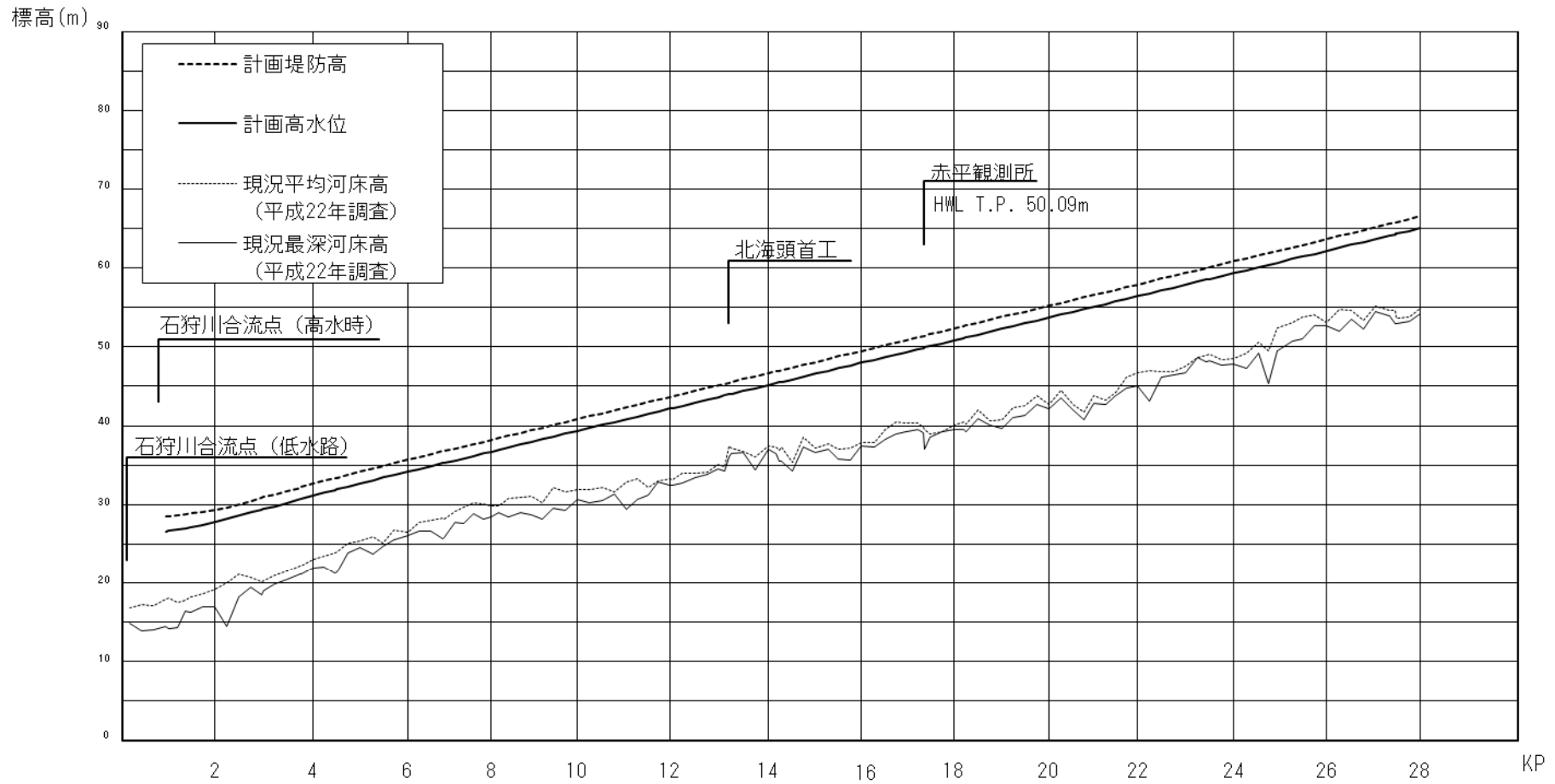


石狩川水系空知川河川整備計画・附図

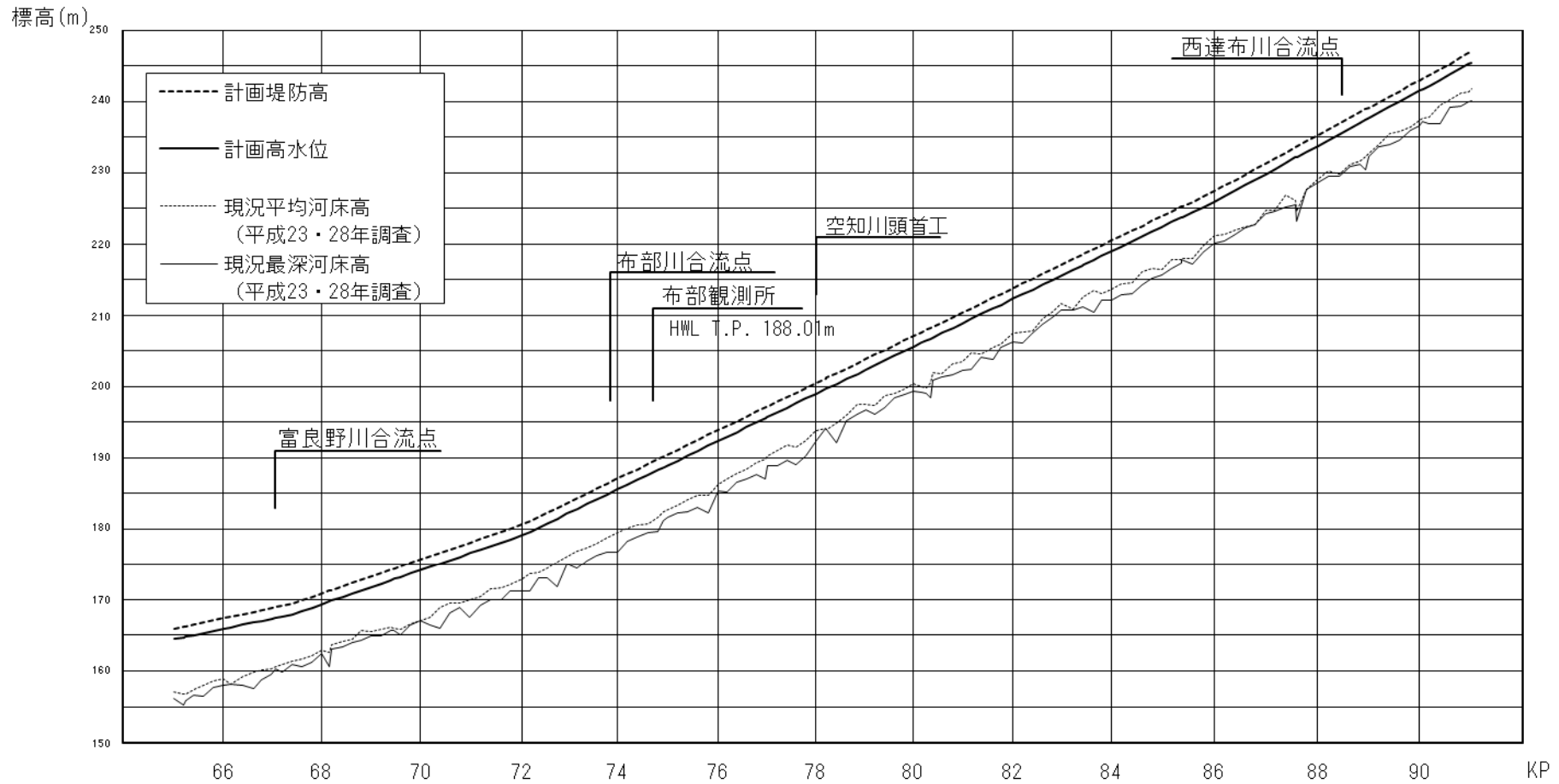






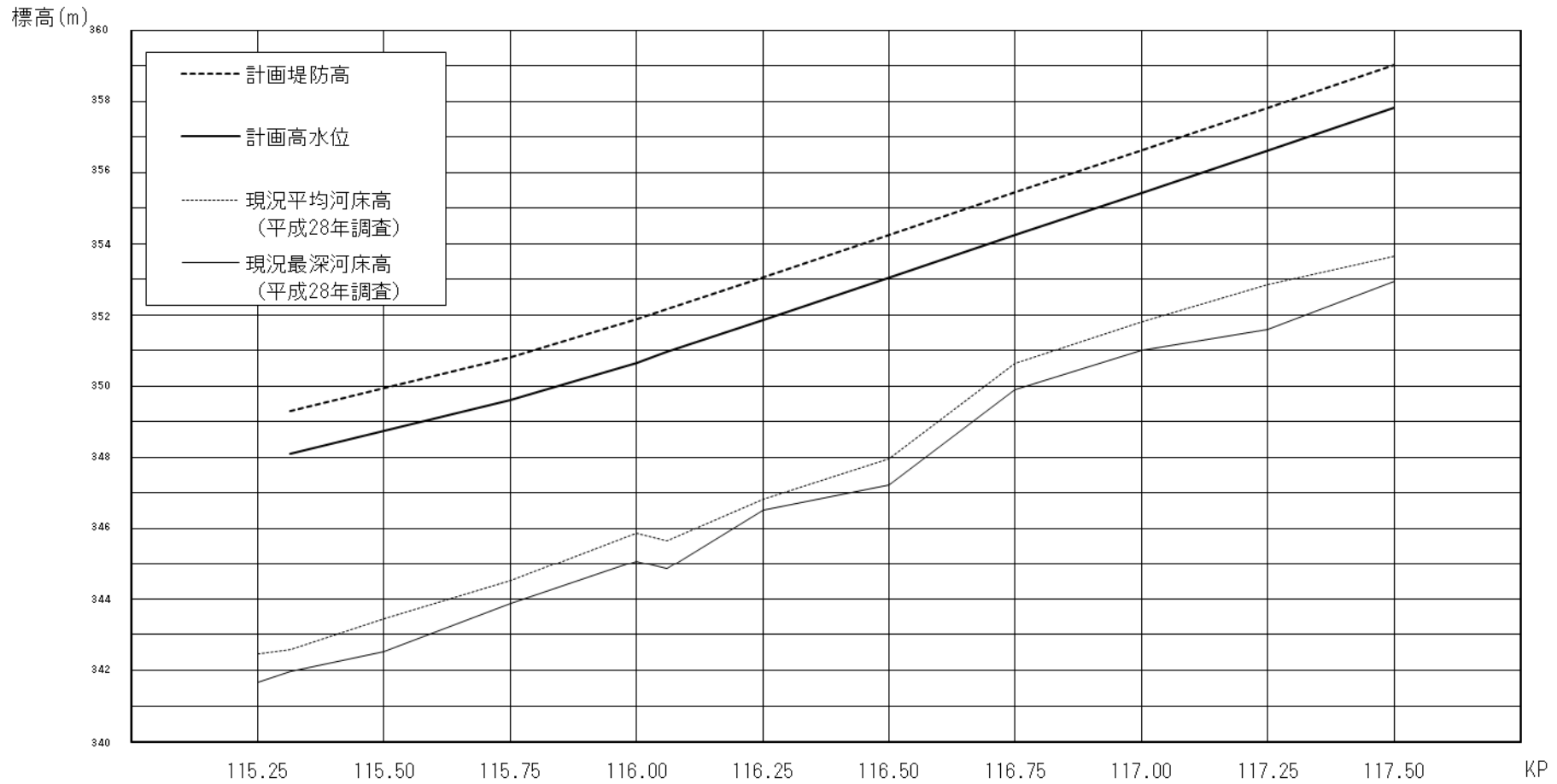
計画高水位公認記	← 1/842 →	← 1/598 →	← 1/672 →
計画堤防高	28.51 29.27	34.22	66.57
計画高水位	26.57 27.77	32.72	65.07
累加距離	897 1.905	4.867	26.606

空知川下流計画縦断図



計画高水位配	← 1/658 →		← 1/400 →		← 1/288 →		← 1/257 →	
計画堤防高	165.96	169.45	180.63			227.39	246.91	
計画高水位	164.46	167.95	179.13			225.89	245.41	
累加距離		2.285	6.753			20.230	25.237	

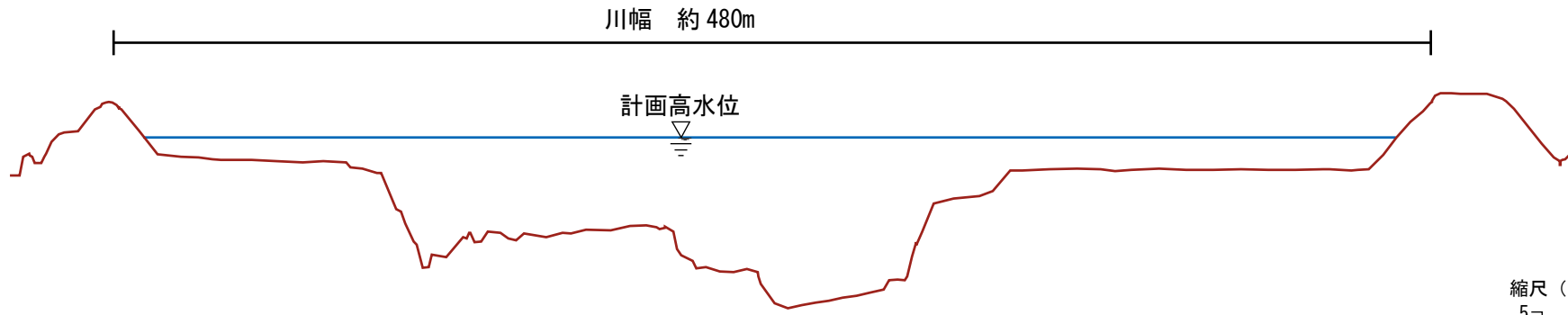
空知川上流計画縦断面図



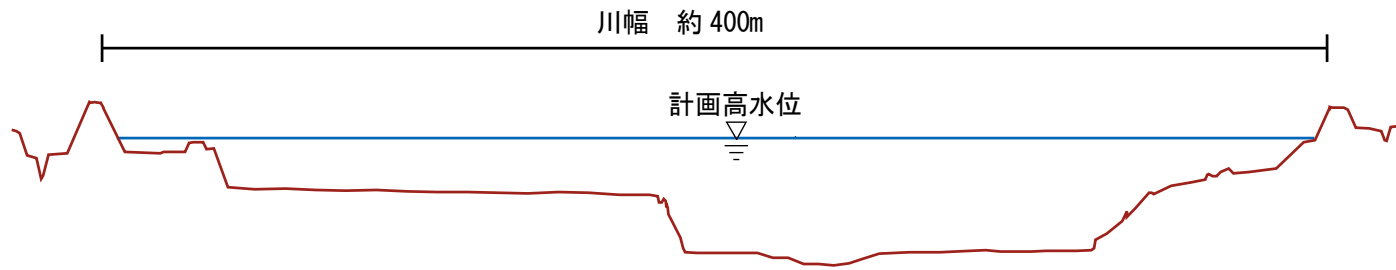
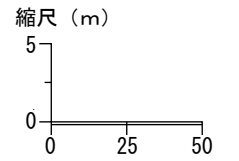
計画高水位勾配	← 1/290 →		← 1/210 →	
計画堤防高	349.30	350.80		359.01
計画高水位	348.10	349.60		357.81
累加距離		435		2.185

空知川上流幾寅地区計画縦断面図

— 現況断面
- - - 整備計画断面




空知川下流 KP1 付近

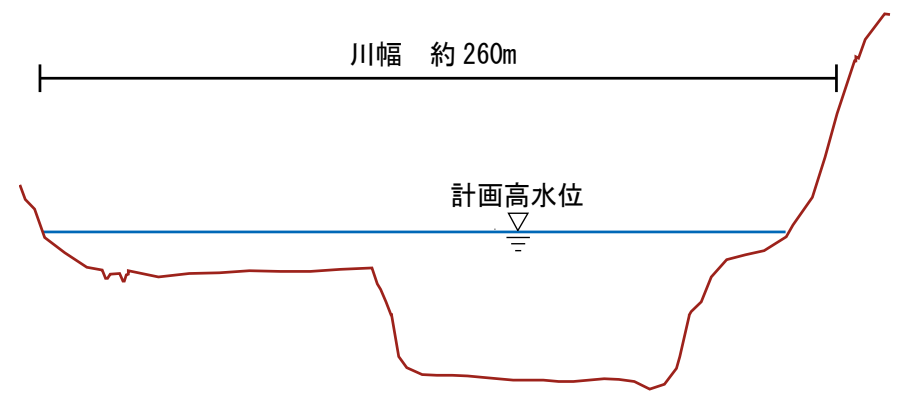
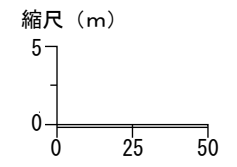


空知川下流 KP5 付近

— 現況断面
- - - 整備計画断面

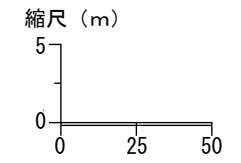



空知川下流 KP10 付近

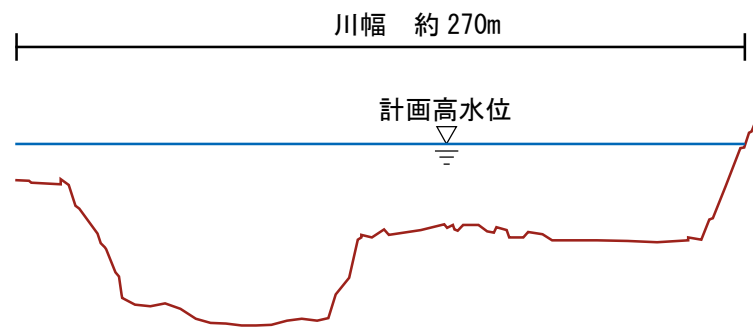


空知川下流 KP15 付近

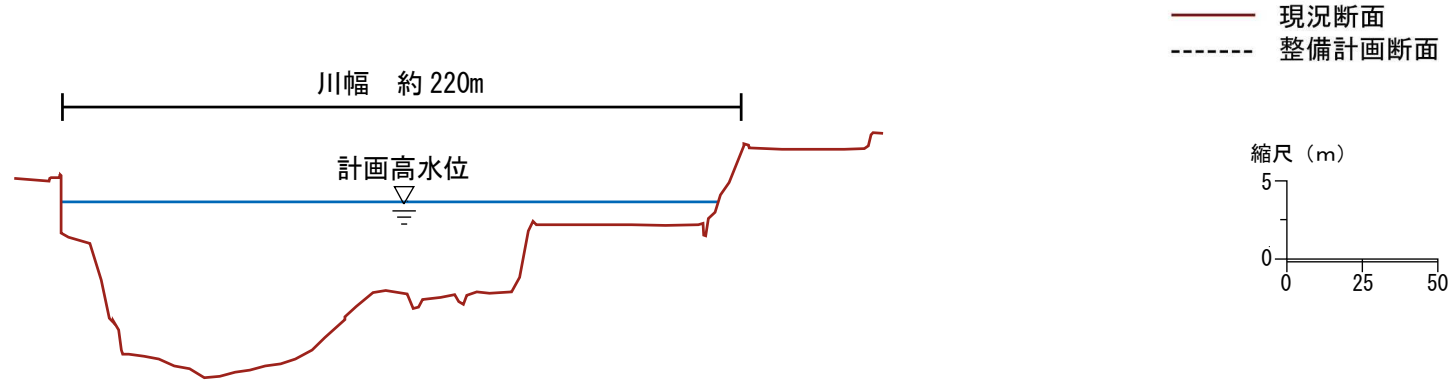
— 現況断面
- - - 整備計画断面



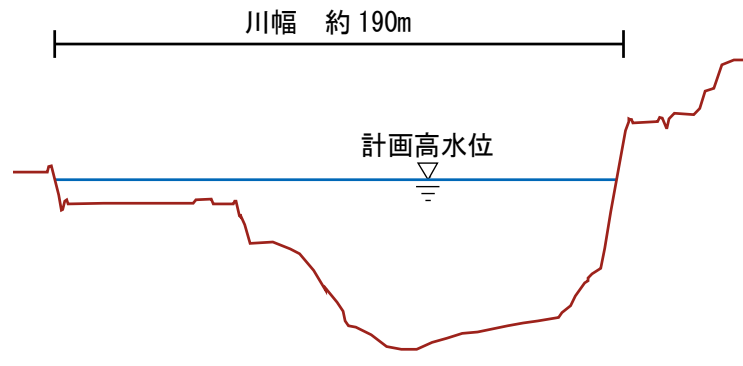
空知川下流 KP17 付近



空知川下流 KP20 付近



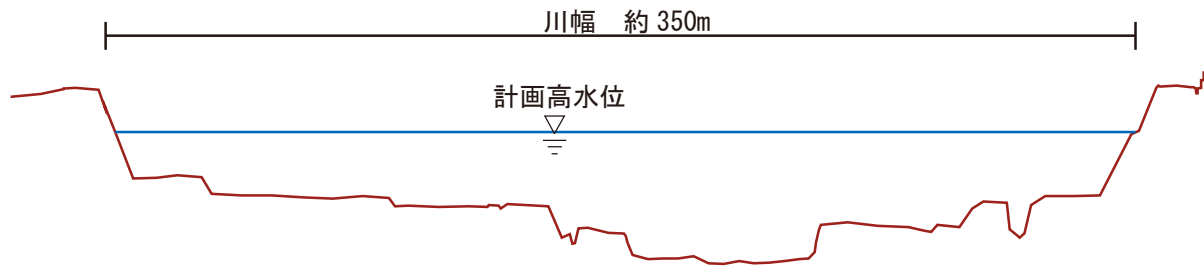
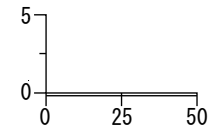
空知川下流 KP25 付近



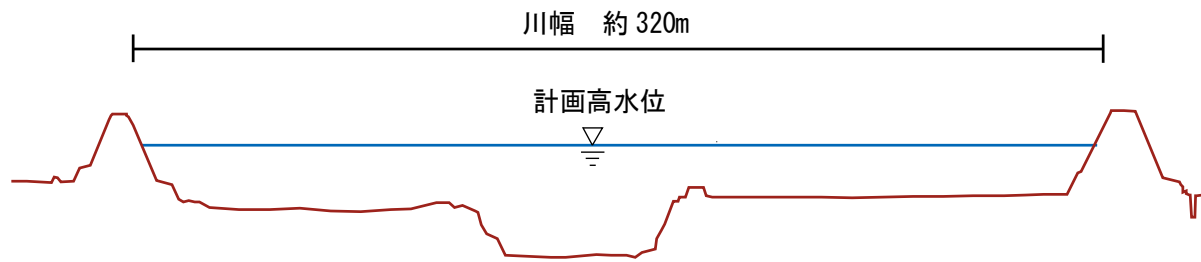
空知川下流 KP28 付近

— 現況断面
- - - 整備計画断面

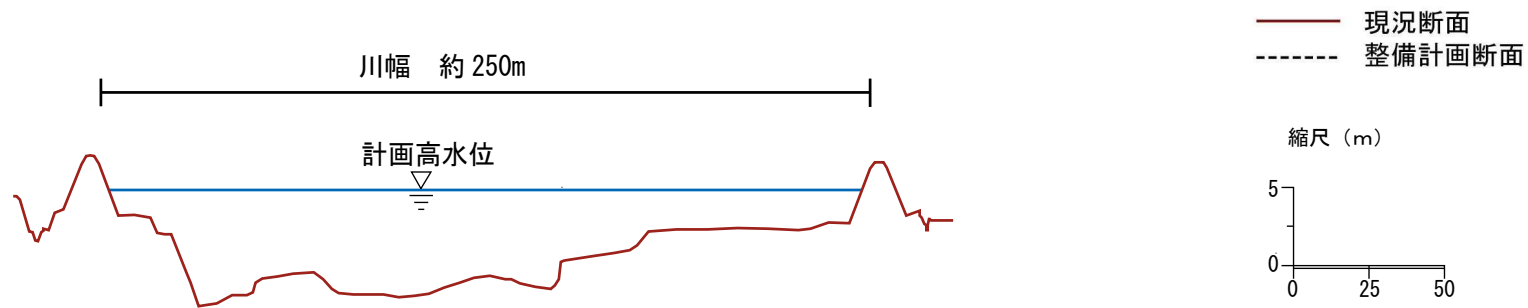
縮尺 (m)



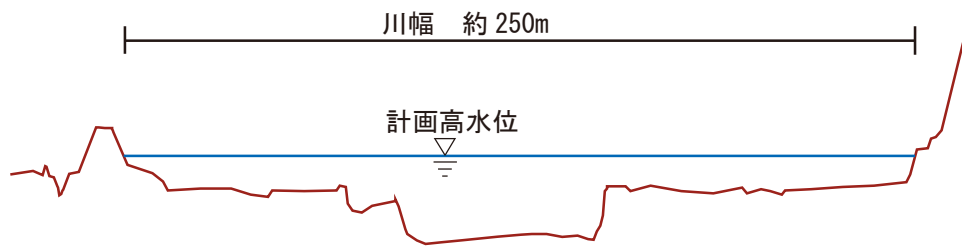
空知川上流 KP65 付近



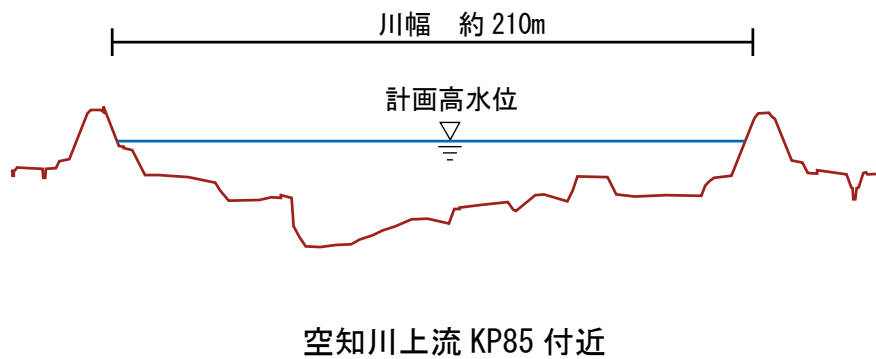
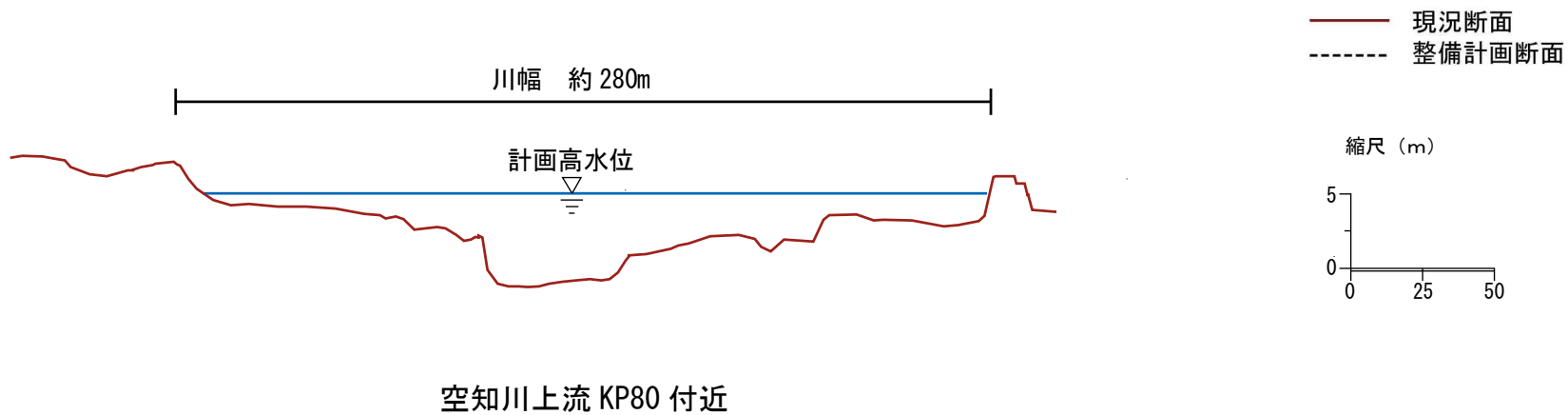
空知川上流 KP70 付近

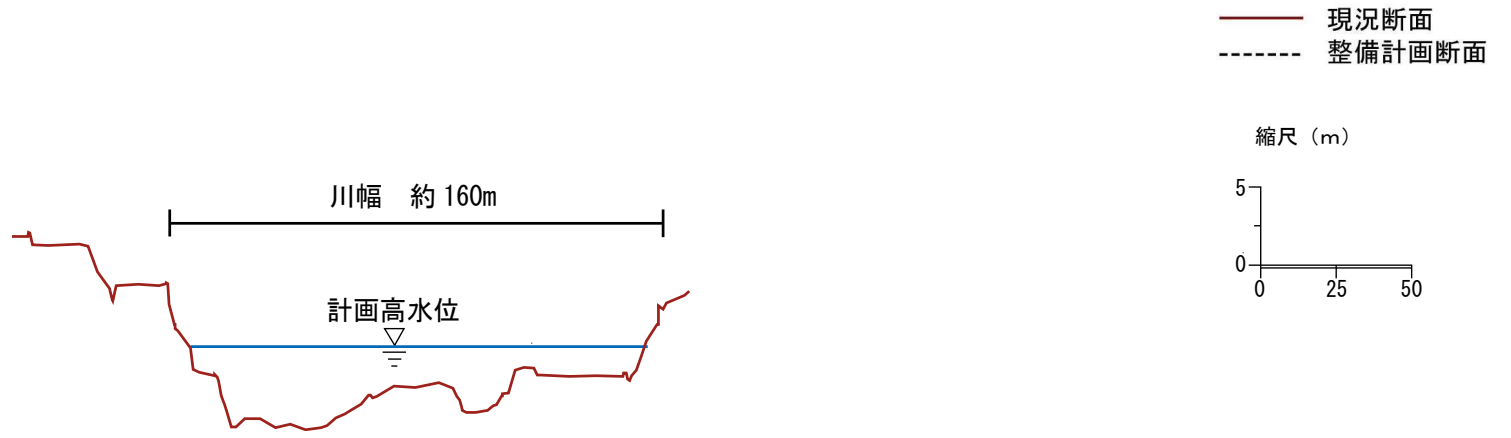


空知川上流 KP75 付近

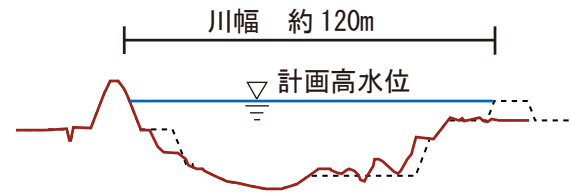


空知川上流 KP79 付近





空知川上流 KP90 付近



空知川上流 KP116 付近